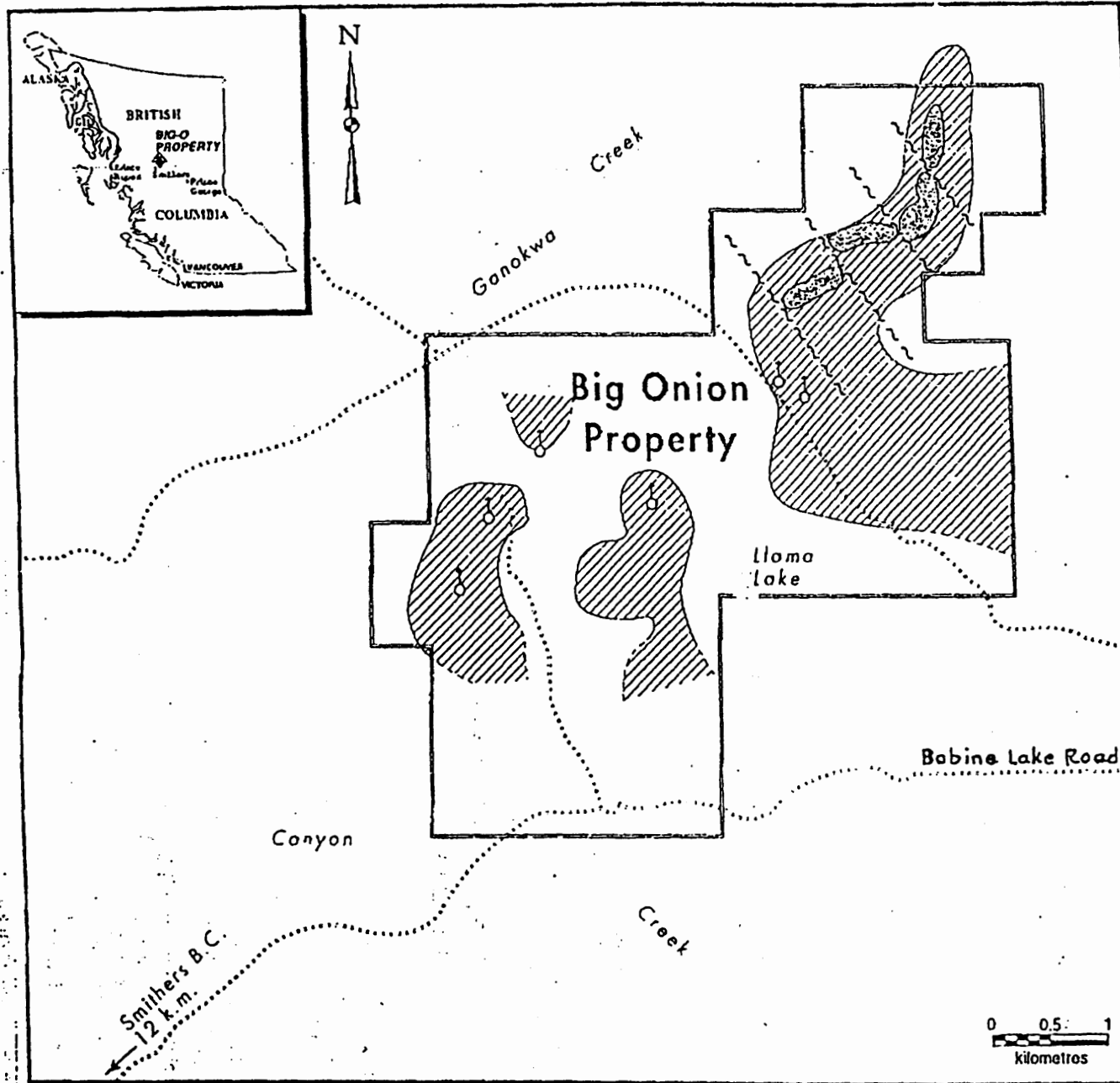







CONS. MAGNA VENTURES LTD.  
 BIG ONION PROJECT  
 NEAR SMITHERS, BC

NO. 190 (1998)  
 OCTOBER 2, 1998

**BIG ONION  
 PROPERTY  
 MAP**



-  Proposed Diamond Drill Hole
-  Area of Drill Indicated Resources  
80 Million Tons .45% Cu, .02% Mo
-  Induced Polarization Anomaly
-  Road
-  Fault



936 124 P. 2 of 2



NO. 190 (1998)  
 OCTOBER 2, 1998