

Interpretation #1

JA Drilling Pattern
Late Summer 1972

pyrite / epidote
distr

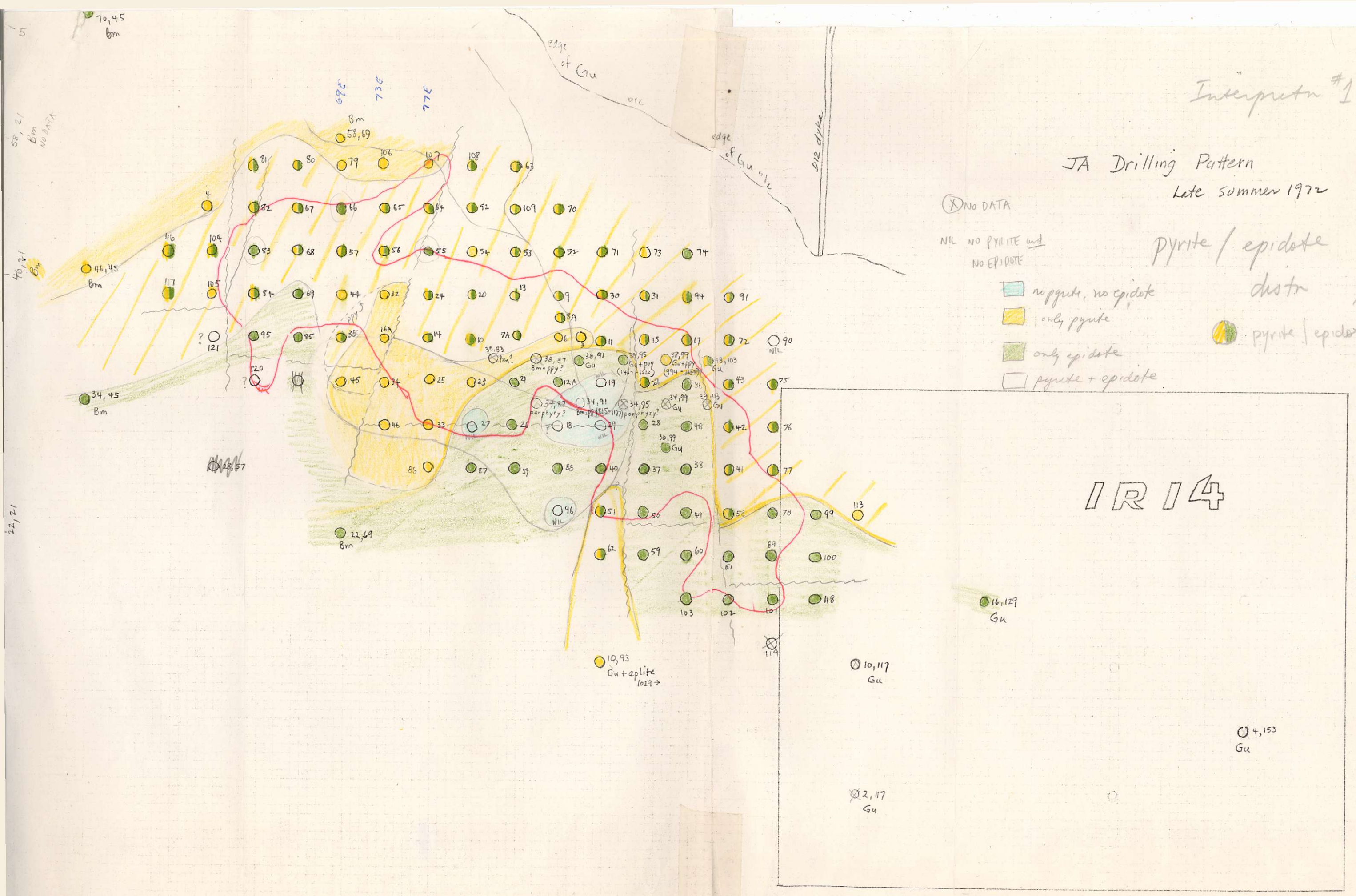
(X) NO DATA

NIL NO PYRITE and
NO EPIDOTE

- no pyrite, no epidote
- only pyrite
- only epidote
- pyrite + epidote

pyrite / epidote

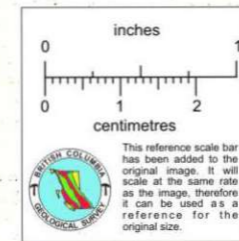
IRI 4



896493

JA Drilling Pattern
Late summer 1972

Bedrock geology - plan view
Interp. #1



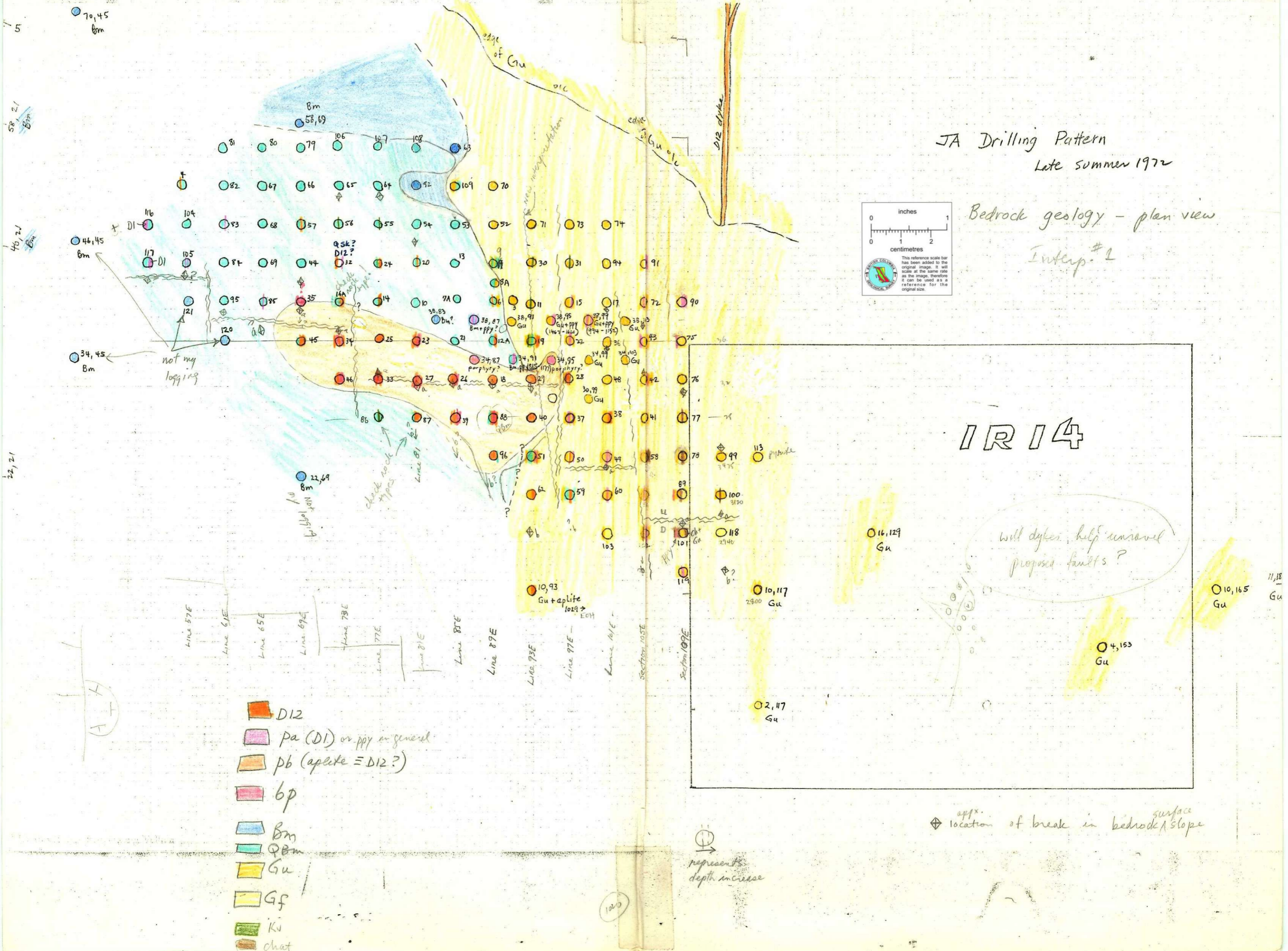
IR14

will dykes help unravel proposed faults?

- D12
- pa (D1) or ppy in general
- pb (apelite ≡ D12?)
- bp
- Bm
- QBm
- Gu
- Gf
- Kv
- chat

represents depth increase

approx. location of break in bedrock surface



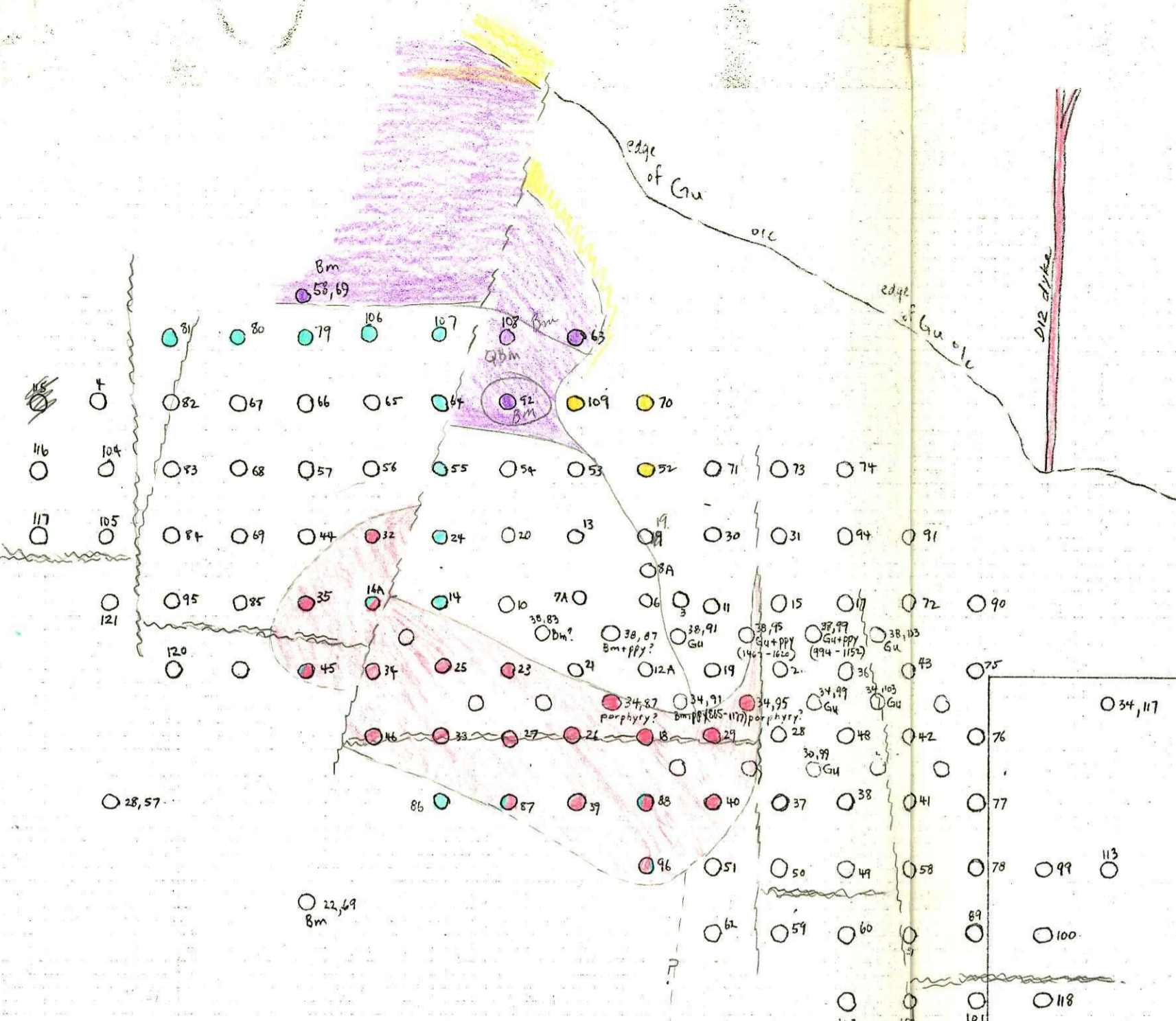
70,45
Bm

58,21
Bm

40,21
Bm

34,45
Bm


22,45



JA Drilling Pattern
Late summer 1972

Geology Interp. #2

* faults changed - reinterpret.
needed locally



Geology
Faulted Model

IRI4

-45°
WAN DDHE
Billham Team 2 Fr
secondary (H.V. Mines)
to C.F. Conway

1 = 800'
2 = 900'
1/8
1/16