92H/8E

D. DRILL HOLE No. 1.

Collar: Elevation: 3758'
Latitude: 256' N.
Departure: 162' E.
Hole Direction: N. 03° W.
Dip: -45°
Length: 77'

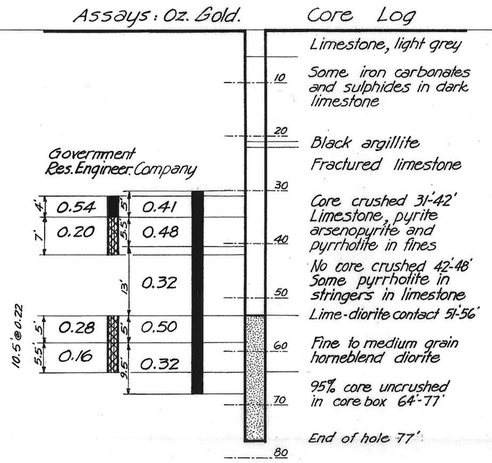

D. DRILL HOLE No. 2

Collar: Elevation: 3758'
Latitude: 252' N.
Departure: 160' E.
Hole Direction: N. 45° W.
Dip: -60°
Length: 241'



D. DRILL HOLE No. 3.

Collar: Elevation: 3758'
Latitude: 250' N.
Departure: 158' E.
Hole Direction: N. 85° W.
Dip: -60°
Length: 197'

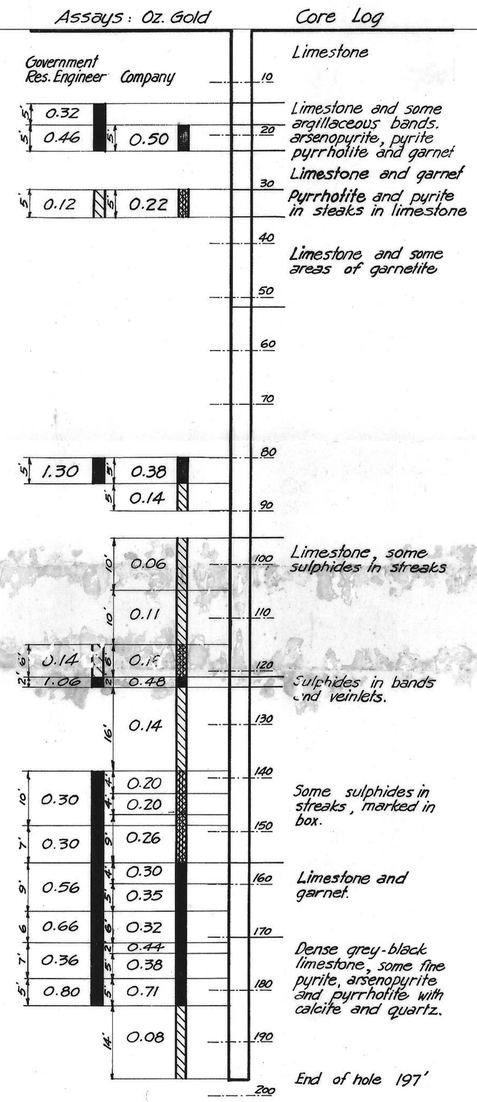

D. DRILL HOLE No. 4.

Collar: Elevation: 3758'
Latitude: 245' N.
Departure: 161' E.
Hole Direction: S. 35° W.
Dip: -45°
Length: 248'

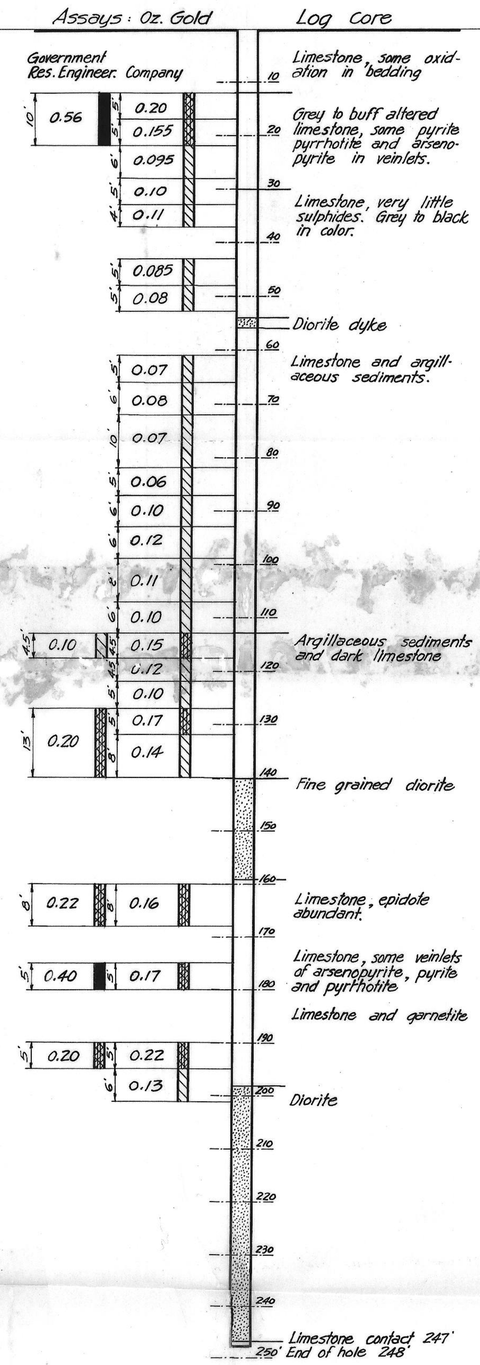

LEGEND

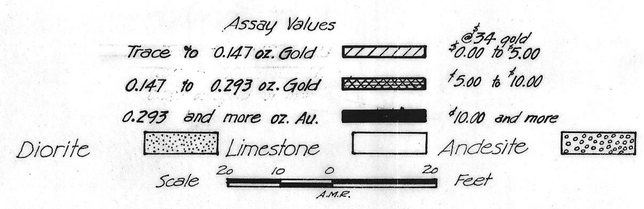



DIAMOND DRILL HOLE, ASSAYS and CORE LOG. Hedley Amalgamated Gold Mines, Limited.

MAP: HA-4

896139

B.C. Department of Mines, 1936.