D. DRILL HOLE NO. 9.

Collar: Elevation: 3759'
Latitude: 328' N.
Departure: 125' E.
Hole: Direction: N.40° E.
Dip: -60°
Length: 214'

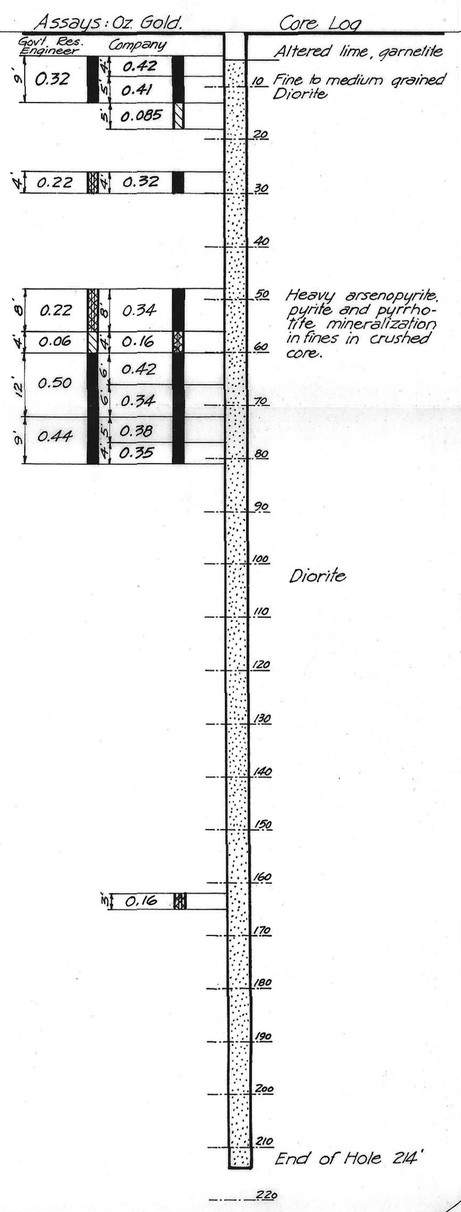

D. DRILL HOLE NO. 10.

Collar: Elevation: 3852'
Latitude: 11' N
Departure: 585' E.
Hole: Direction: N 60° W.
Dip: -45°
Length: 901

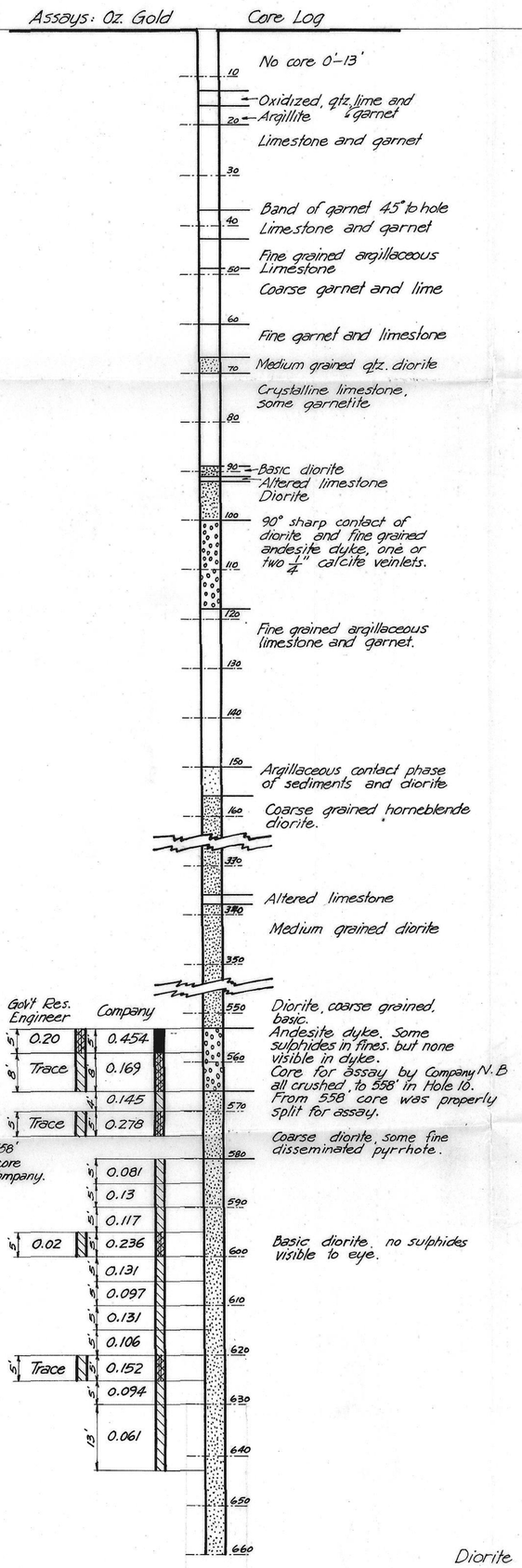

No. 10 Diamond Drill Hole (Continued).

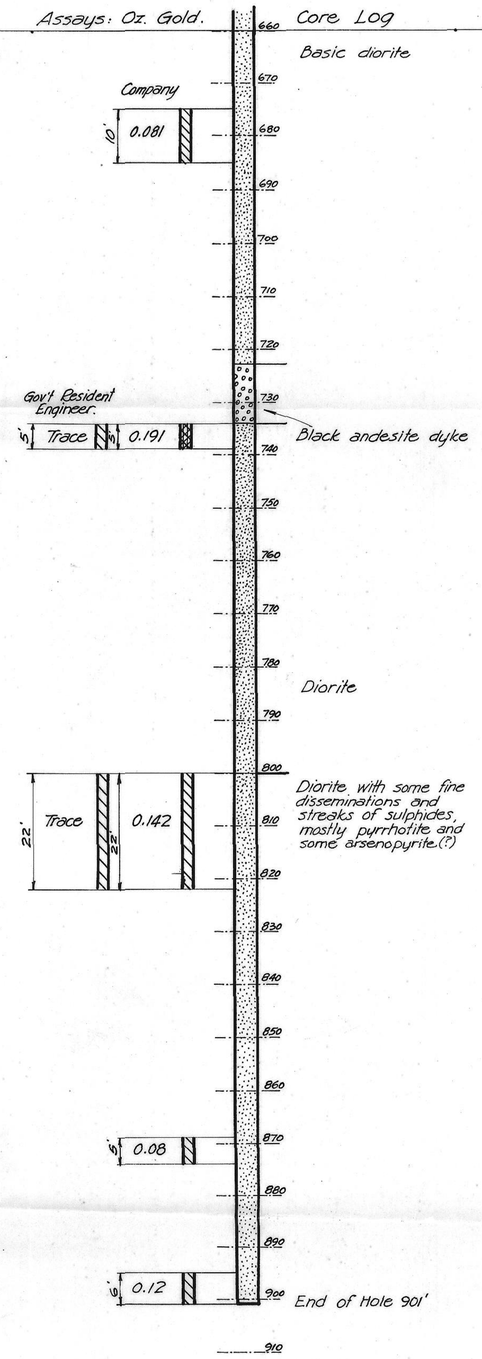

D. DRILL HOLE NO. 11.

Collar: Elevation: 3852 (?)
Latitude: 9' N. (?)
Departure: 590' E. (?)
Hole Direction: 560° E (?)
Dip
Length: 335'

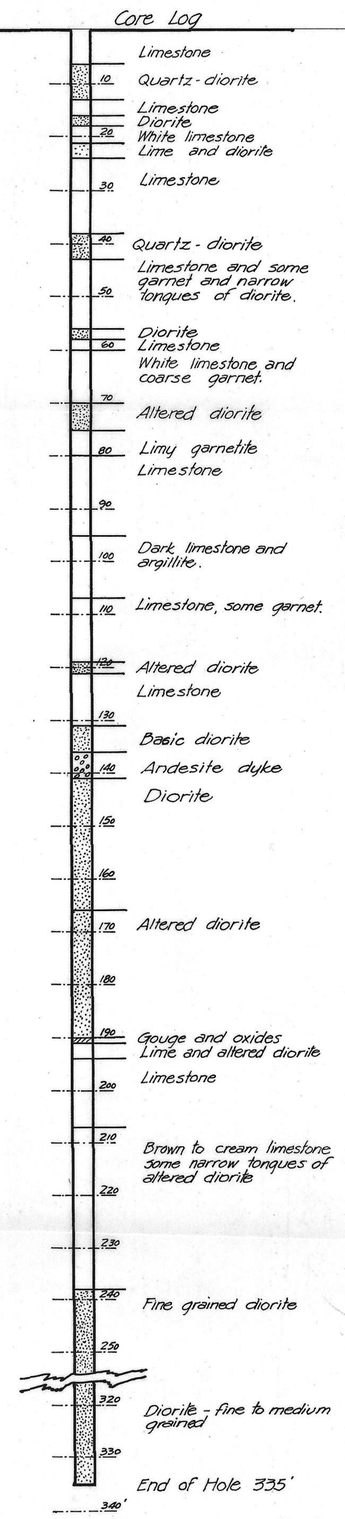

LEGEND

Assay values	@ $34 gold
Trace to 0.147 oz. gold	$0.00 to $5.00
0.147 to 0.293 oz. gold	$5.00 to $10.00
0.293 and more oz. au.	$10.00 and more.

Diorite — Limestone — Andesite

Scale 20 10 0 20 Feet
A.M.R.

DIAMOND DRILL HOLE, ASSAYS and CORE LOG — Hedley Amalgamated Gold Mines, Limited.

92H/8E

MAP: HA-6.

896138

B.C. Department of Mines, 1936.

inches 0 1 2
0 1 2 3 4 5 centimetres
BRITISH COLUMBIA GEOLOGICAL SURVEY
This reference scale bar has been added to the original image. It will scale at the same rate as the image, therefore it can be used as a reference for the original size.