D. DRILL HOLE NO. 5.

Collar: Elevation: 3758'
Latitude: 238' N.
Departure: 209' E.
Hole Direction: N. 70° W.
Dip: -60°
Length: 247'

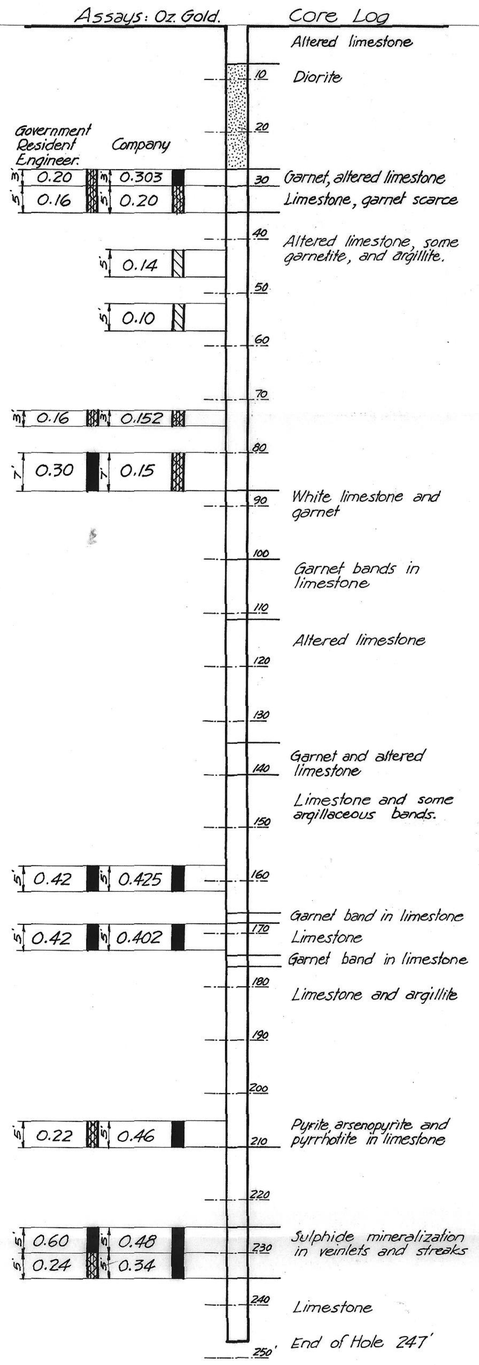

D. DRILL HOLE NO. 6.

Collar: Elevation: 3757'
Latitude: 197' N.
Departure: 166' E.
Hole Direction: N. 40° W.
Dip: -45°
Length: 252'

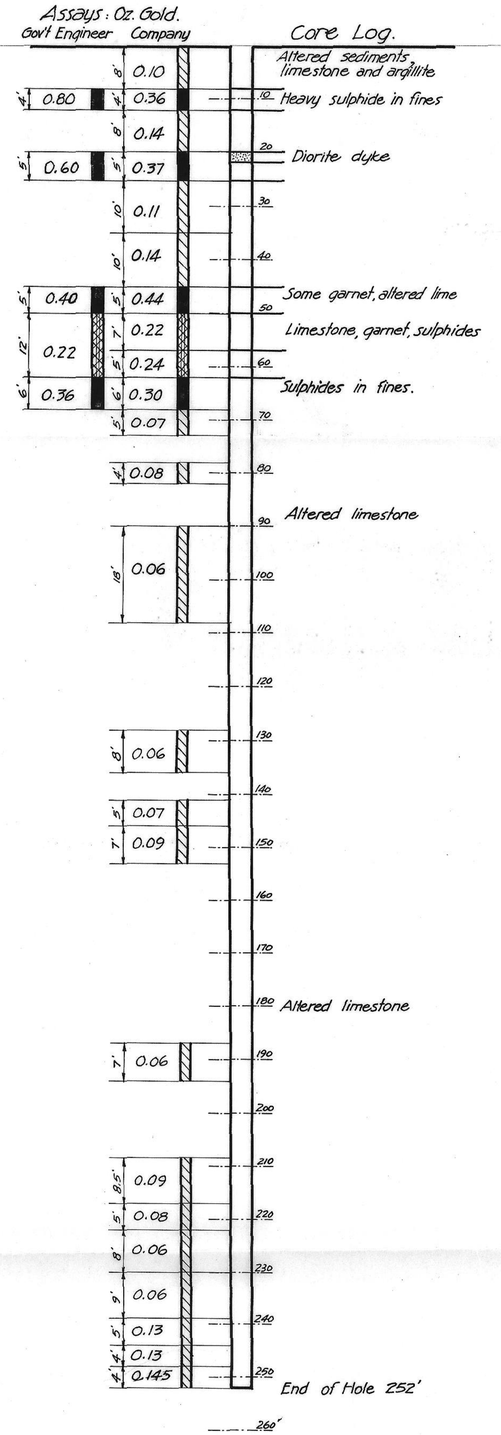

D. DRILL HOLE NO. 7.

Collar: Elevation: 3759'
Latitude: 314' N.
Departure: 150' E.
Hole Direction: N. 80° E.
Dip: -10°
Length: 107'

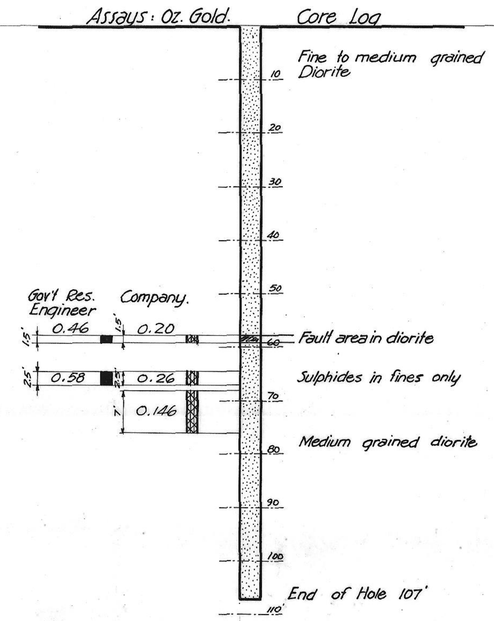

D. DRILL HOLE NO. 8.

Collar: Elevation: 3759'
Latitude: 325' N.
Departure: 127' E.
Hole: Direction: N. 80° E.
Dip: -20°
Length: 103.5'

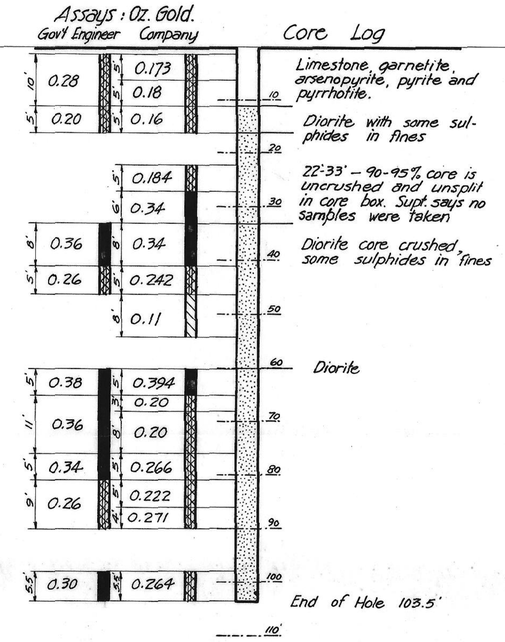

LEGEND

Assay Values

Trace to 0.147 oz. gold		$0.00 to $5.00 (@ $34 gold)
0.147 to 0.293 oz. gold		$5.00 to $10.00
0.293 and more oz. gold.		$10.00 and more

Diorite | Limestone | Andesite

Scale 20 10 0 20 Feet.
A.M.R.

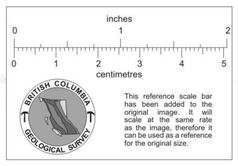

92H/8E

DIAMOND DRILL HOLE, Hedley Amalgamated
ASSAYS and CORE LOG. Gold Mines, Limited.

MAP: HA-5.

896137 B.C. Department of Mines, 1936.