SECTION 1.

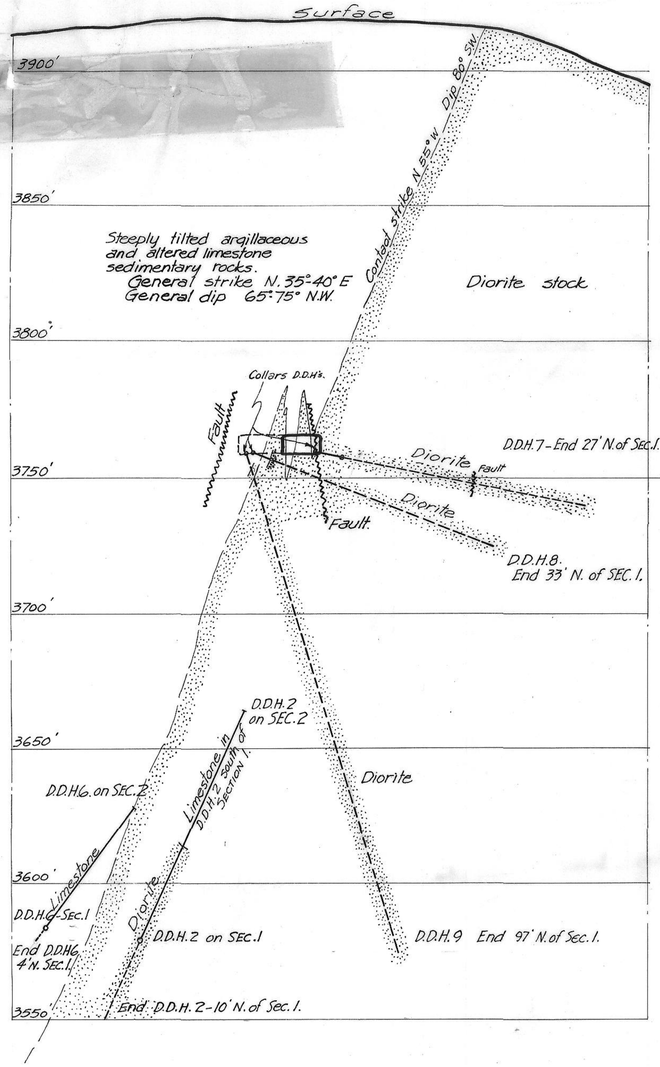

SECTION 2.

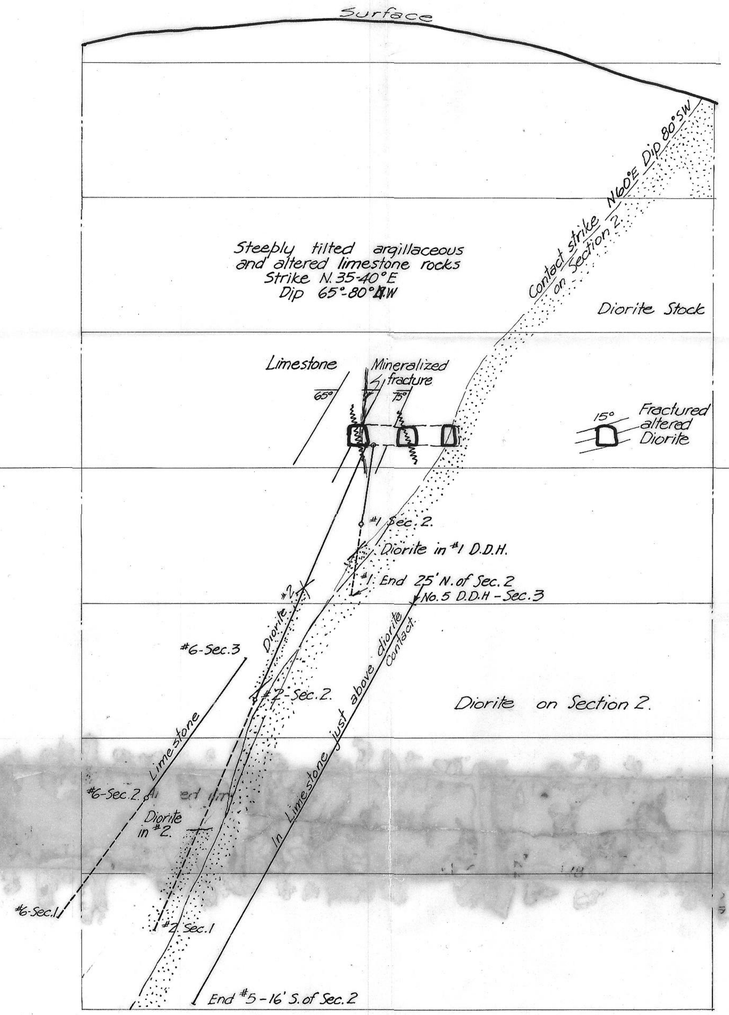

SECTION 3.



LEGEND.

Drill Holes in front of or South of Section
Drill Holes behind or North of Section
Diorite
Limestone
Bedding
Faults
Mineralized Fracture
Mineral zones
Scale 40 0 40 Feet
A.M.R.



SECTION 4.

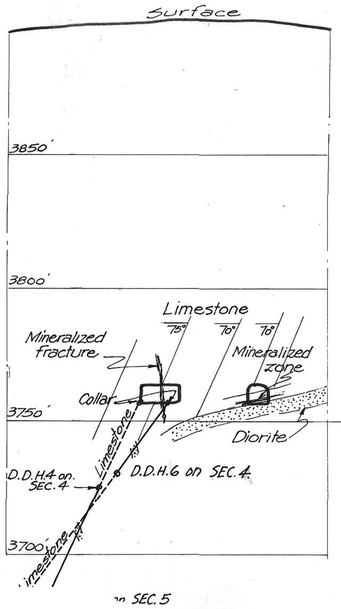

SECTION 5.

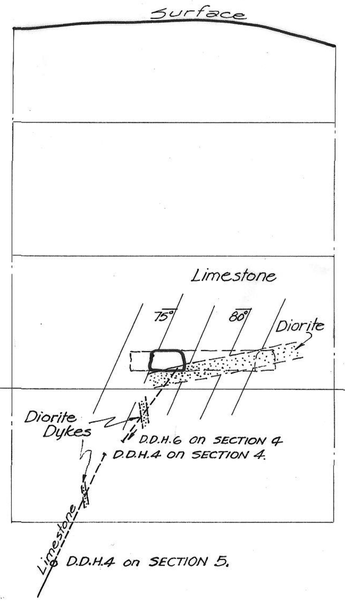

SECTION 6.



SECTION 7.

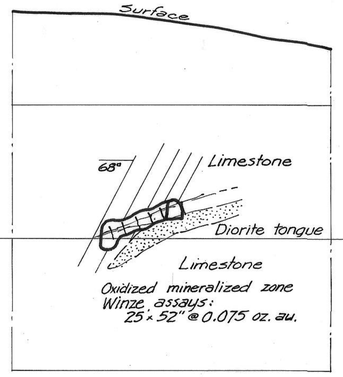

SECTION 8.

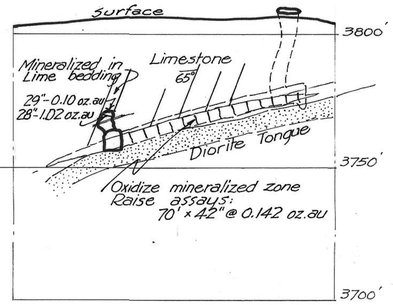

92H/8E

MINE SECTIONS, SHOWING GEOLOGY

Hedley Amalgamated Gold Mines, Limited.

MAP: HA-3.

896136

B.C. Department of Mines, 1936.