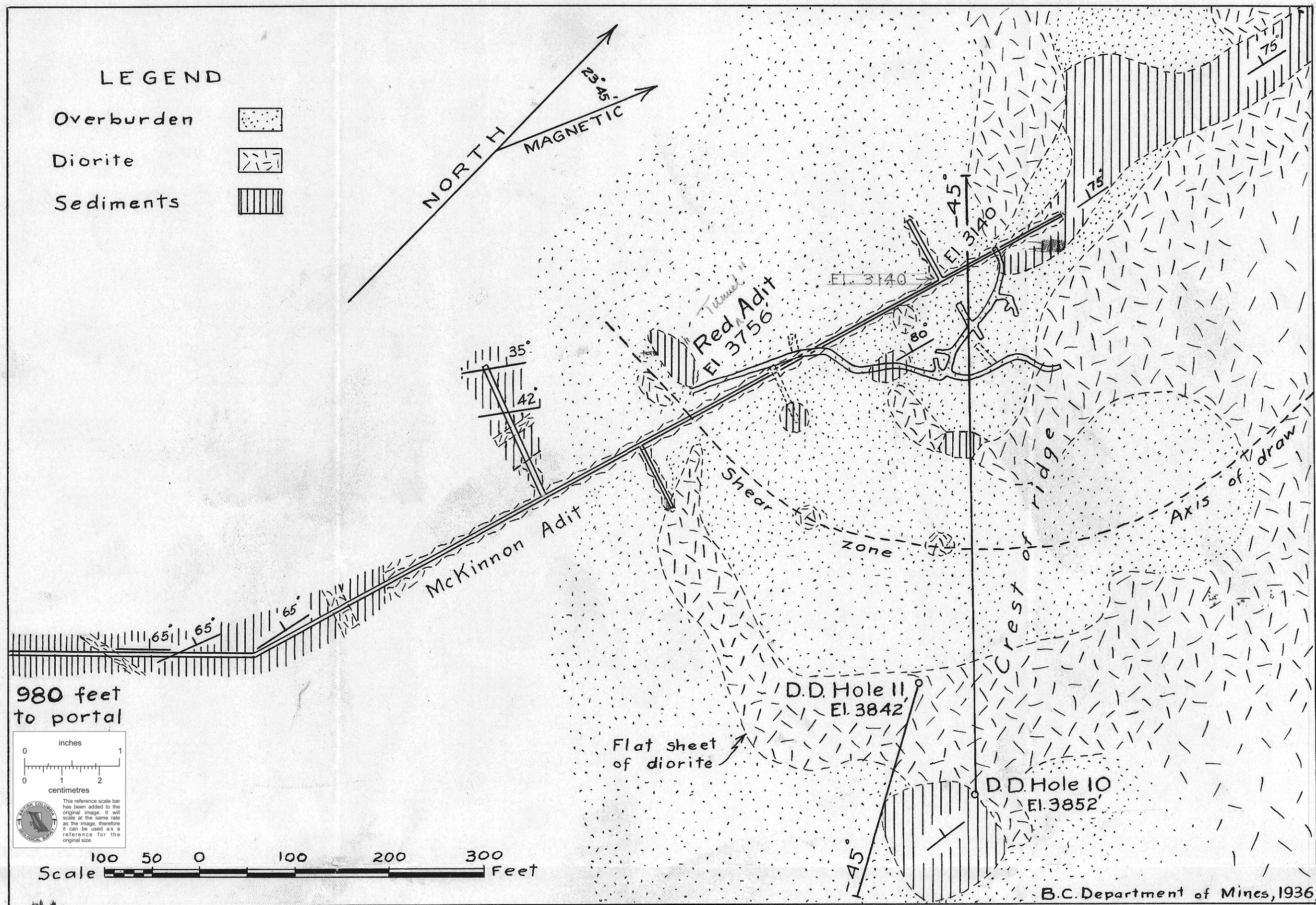


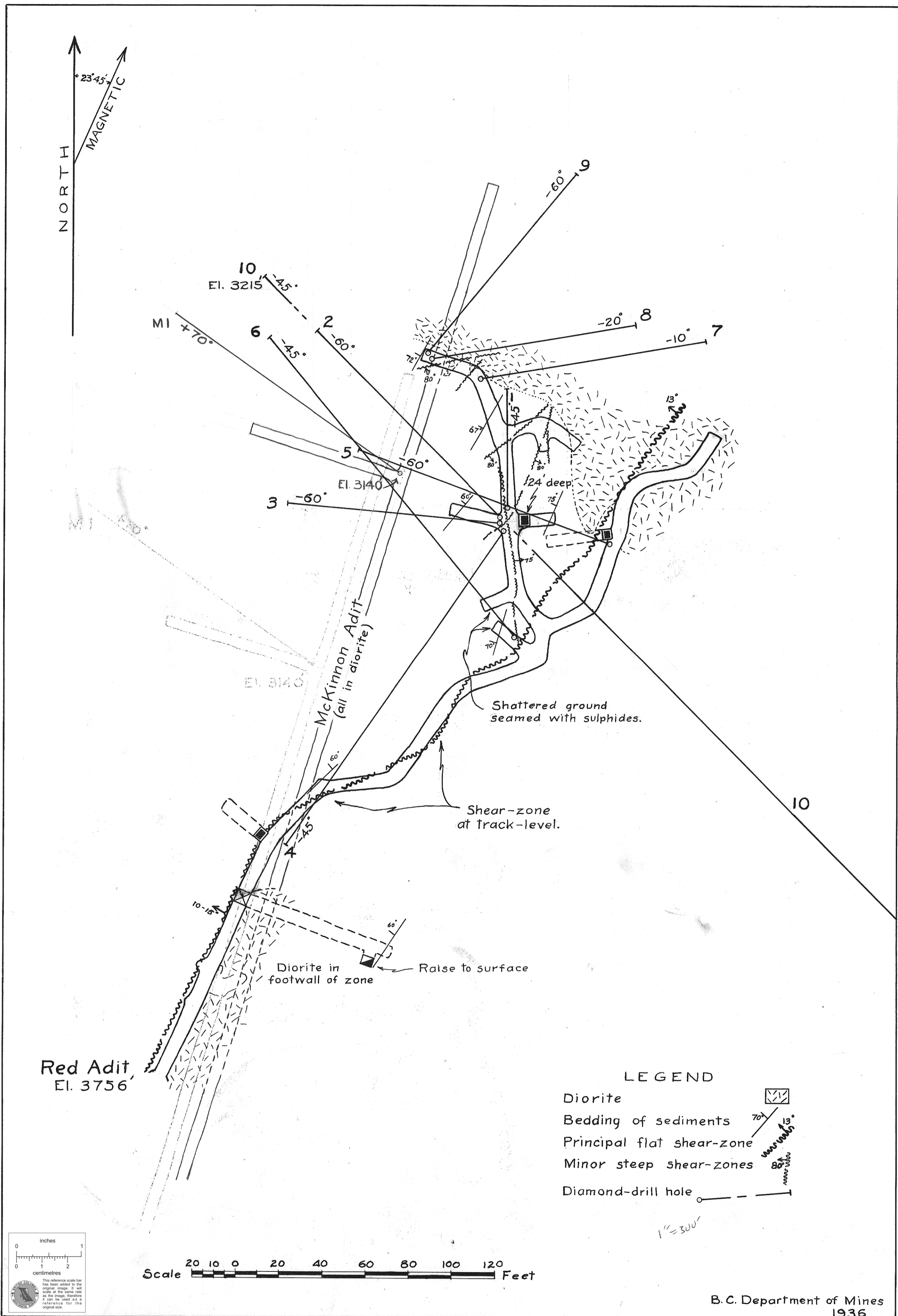
92H/8E



Hedley Amalgamated.

1" = 100'

896130

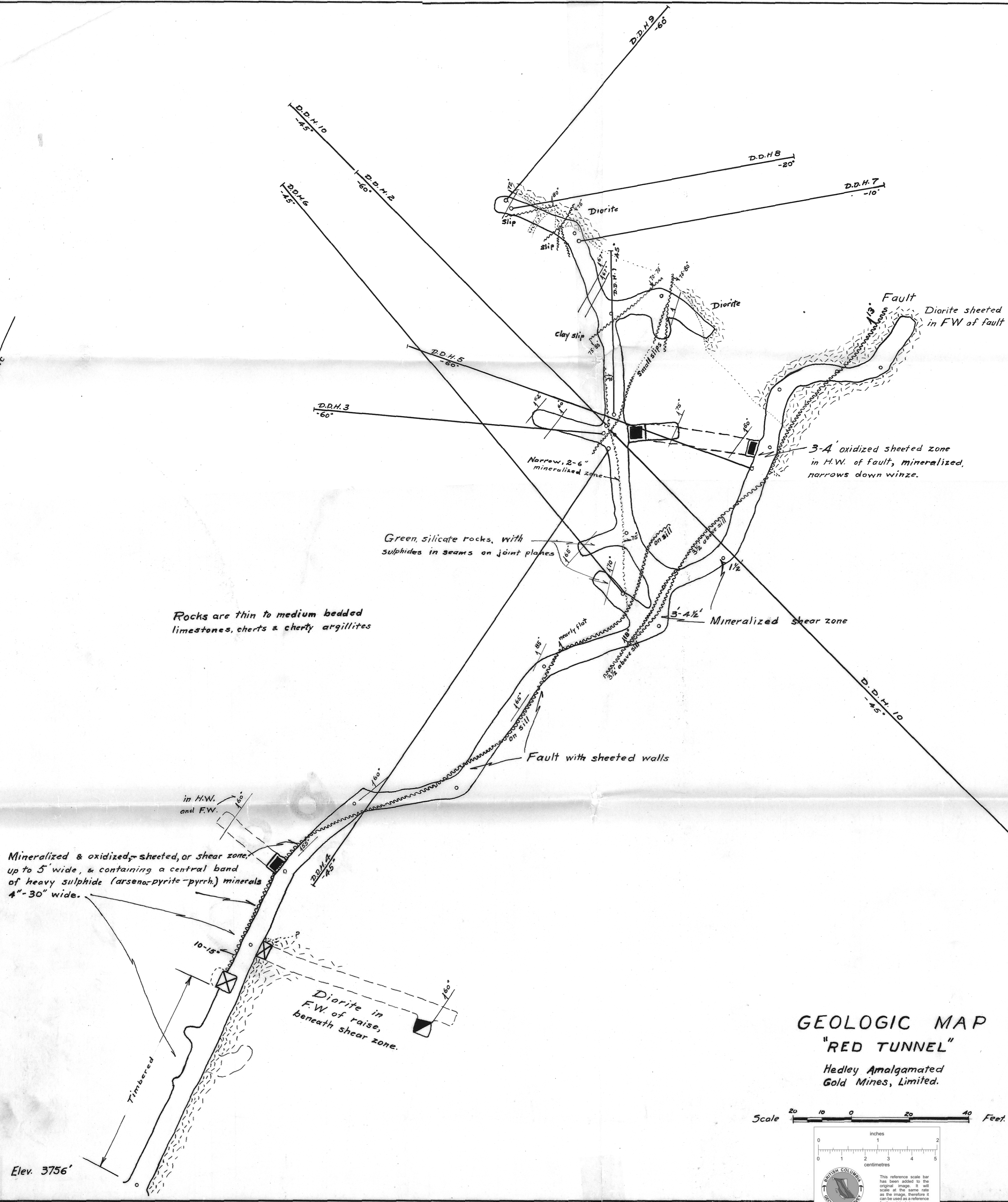


Hedley Amalgamated.

Hedley
Amalgamated
D-11-1

ASTRONOMIC

23° 45' Magnetic



Mineralized & oxidized, sheeted, or shear zone, up to 5' wide, & containing a central band of heavy sulphide (arseno-pyrite-pyrrh.) minerals 4"-30" wide.

Rocks are thin to medium bedded limestones, cherts & cherty argillites

Green, silicate rocks, with sulphides in seams on joint planes

Fault with sheeted walls

Mineralized shear zone

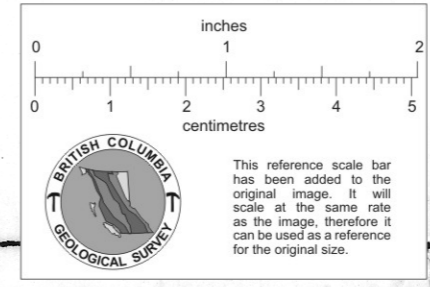
3-4' oxidized sheeted zone in H.W. of fault, mineralized, narrows down winze.

Diorite sheeted in FW of fault

Elev. 3756'

GEOLOGIC MAP
"RED TUNNEL"
 Hedley Amalgamated
 Gold Mines, Limited.

Scale 20 10 0 20 40 Feet



Hedley
Amalgamated
D-11-1