


JEAN MINERAL CLAIMS
 ASHLU CREEK AREA
 PACE & COMPASS SURVEY



Qtz & Chalcopyrite
 #5

#6 75°
 tetrahedrite & pyrite

CREEK

Massive Chalcopyrite Vein
 in Diorite

#4 Qtz & Altered Diorite
 tr. cp & py

#3

#2

Qtz Veining

45°

LEGEND

- Claim Post:
- Visible Rock Formation Outline:
- Dip:
- Claim Boundary:
- Shaft:

← SLOPE →


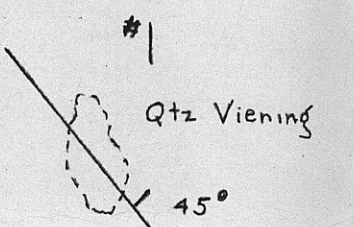
Heliport

| DISTANCE SAMPLED | SAMPLE NO. | Cu% | Au% | Ag% |
|------------------|------------|------|------|------|
| OVER 1.0' | 1 | .01 | .01 | .003 |
| OVER 2.5' | 2 | .01 | .01 | .003 |
| OVER 3.0 | 3 | .02 | .04 | .004 |
| SHAFT MATERIAL | 4 | .65 | .44 | .069 |
| OVER 0.5' | 5 | 11.0 | 5.54 | .6 |
| OVER 0.5' | 6 | .48 | .25 | .023 |

D. HOPPER, L. SOSTAD
 SCALE - 1" = 25'

OCT. 16, 1971

L.R.W.S.



895269