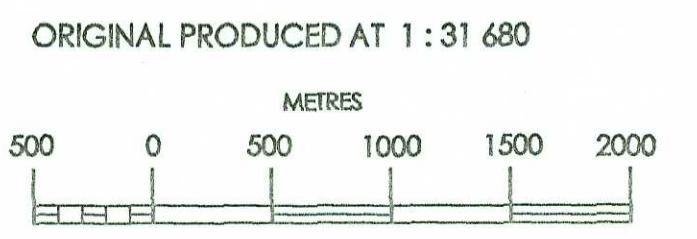




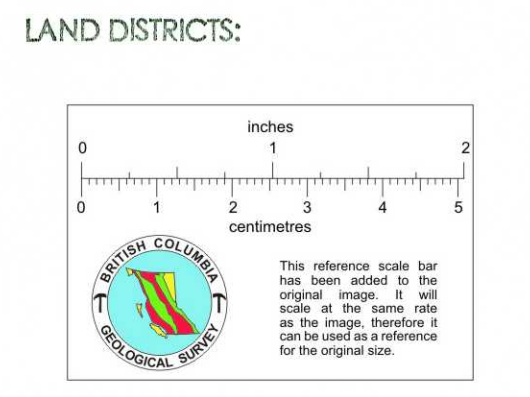
MINISTRY OF ENERGY AND MINES

ENERGY AND MINERALS DIVISION
MINERAL TITLES BRANCH

MINERAL TITLES REFERENCE
MAP 103P05W
U.T.M. ZONE 9
LAST MAP UPDATE: 1999 SEP 30



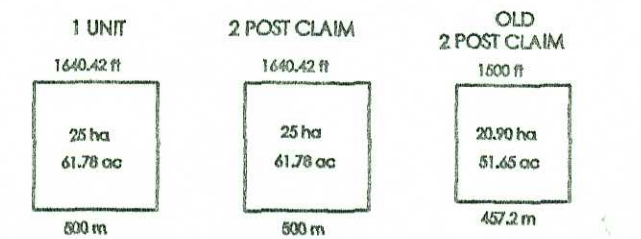
ADMINISTRATIVE AREAS
MINING DIVISIONS: SKEENA



- ALIENATIONS
- NO STAKING AREAS
 - NO STAKING RESERVES
 - PARKS
 - ECOLOGICAL RESERVES
 - RECREATION AREAS
 - INDIAN RESERVES

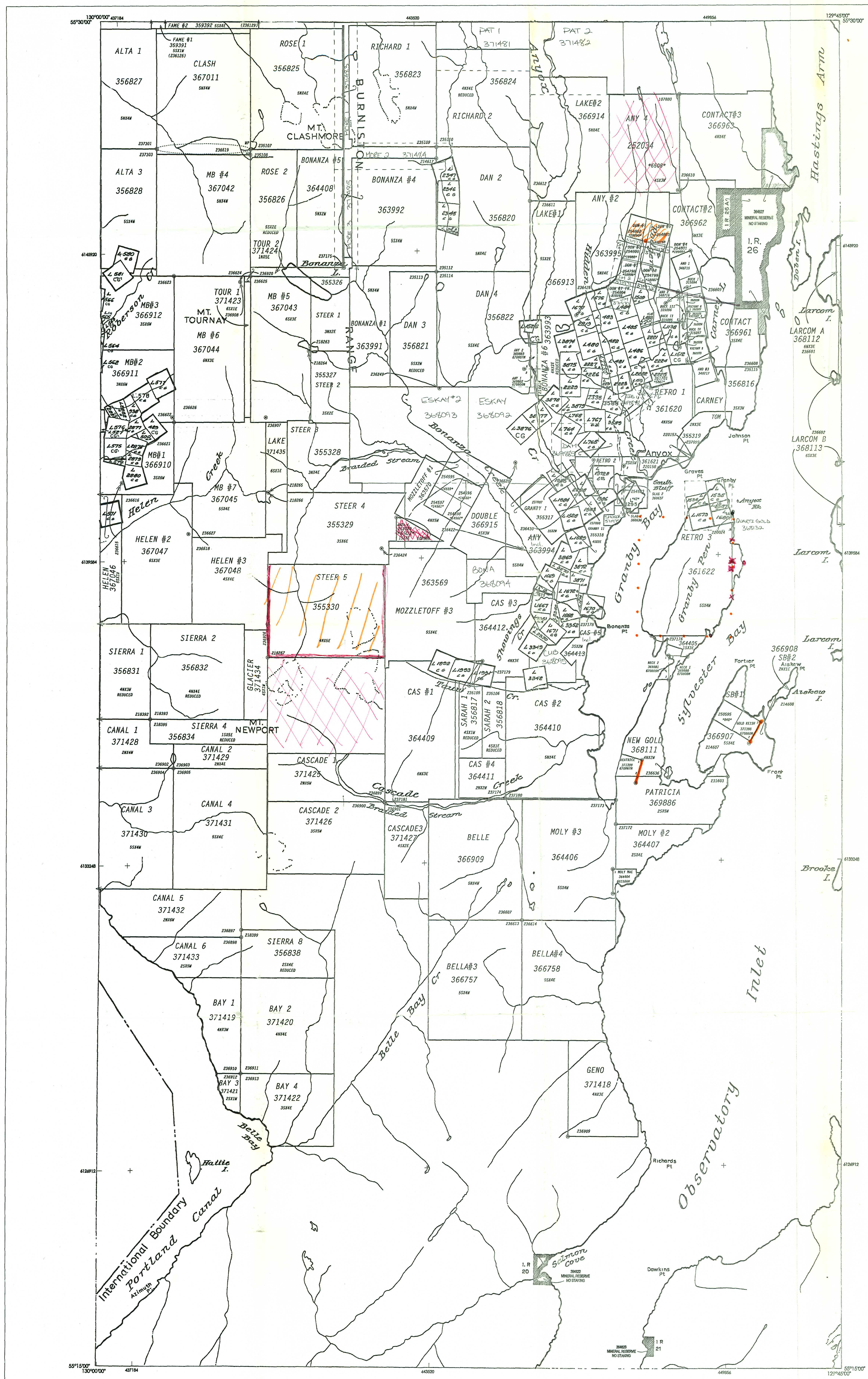
- CONDITIONAL AREAS
- SUBJECT TO CONDITIONS RESERVES
 - SECTION 19 RECREATION AREAS
 - 1 POST CLAIM AREAS
 - AREAS SUBJECT TO URANIUM / THORIUM REGULATIONS

- MINERAL TENURE
- MINERAL CLAIM
 - MINERAL LEASE
 - INDUSTRIAL MINERAL CLAIM
 - CLAIM NAME
 - TITLE NUMBER
 - OLD TITLE NUMBER
 - TAG NUMBER
 - LEGAL POST
 - WITNESS POST
 - FORFEITED TENURE
 - VERIFIED
 - SURVEYED
 - REVERTED C.G. MINERAL CLAIM
 - CROWN GRANTED
 - OPEN FOR STAKING



THIS MAP IS PREPARED ONLY AS A GUIDE TO THE LOCATION OF MINERAL TENURE AS SHOWN ON THE LOCATOR'S SKETCHES. FOR CURRENT OR MORE SPECIFIC INFORMATION, APPLICATION SHOULD BE MADE TO THE MINING DIVISION CONCERNED.

103P05W	103P12W	103P12E
103P05E	103P05W	103P05E
103P01E	103P04W	103P04E



103P/5W