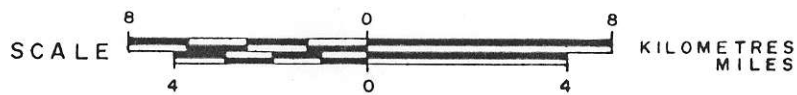


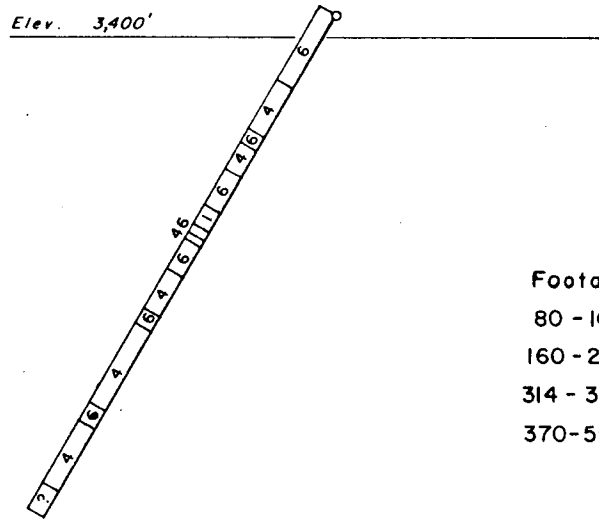
AMAX OF CANADA LIMITED

ERIE CREEK PROPERTY
NELSON M. D. — B. C.

LOCATION MAP

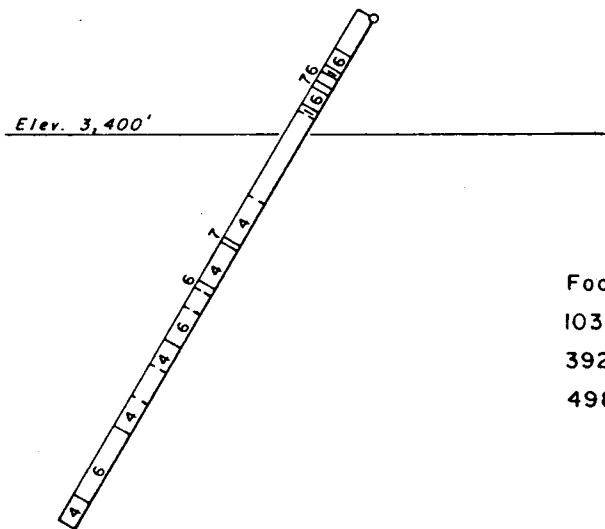


1:250,000



D.D.H. No. 2
 Coordinates 3+80 S 4+55 E
 Collar Elevation 3,425'
 Dip - 60° Azimuth 307°
 Depth 598'

Footage	% MoS ₂	% Cu
80 - 160	0.01	0.05
160 - 240	0.02	0.11
314 - 354	0.02	0.07
370 - 565	0.02	0.07

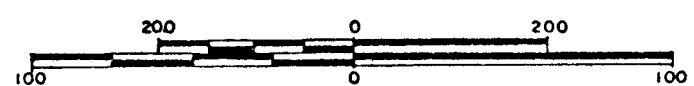


D.D.H. No. 3
 Coordinates 2+90 S 6+30 E
 Collar Elevation 3,520'
 Dip - 60° Azimuth 307°
 Depth 611'

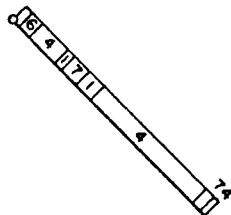
Footage	% Mo S ₂	% Cu
103 - 123	0.05	0.12
392 - 498	0.05	0.04
498 - 601	0.01	0.10

For geological legend see FIG. 2

AMAX POTASH LIMITED
 ERIE CREEK PROPERTY
 JUNE CLAIMS
 NELSON M. D. — B. C.
 DIAMOND DRILL HOLES
 2 AND 3



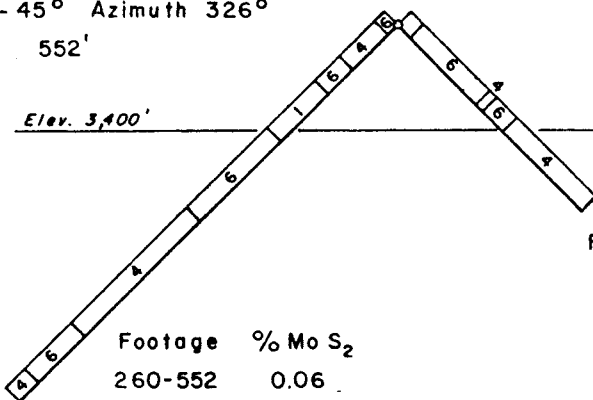
D.D.H. No. 8
 Coordinates 5+10 N 14+45 E
 Collar Elevation 3,675'
 Dip -45° Azimuth 137°
 Depth 283'



Footage	% Mo S ₂	% Cu
120-260	0.05	0.06

Elev. 3,400'

D.D.H. No. 9
 Coordinates 3+65 N 9+00 E
 Collar Elevation 3,510'
 Dip -45° Azimuth 326°
 Depth 552'



D.D.H. No. 10
 Coordinates 3+65 N 9+00 E
 Collar Elevation 3,510'
 Dip -45° Azimuth 142°
 Footage 268'

Footage	% Mo S ₂
—	0.06

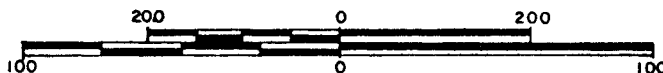
Footage	% Mo S ₂
260-552	0.06

For geological legend see FIG. 2

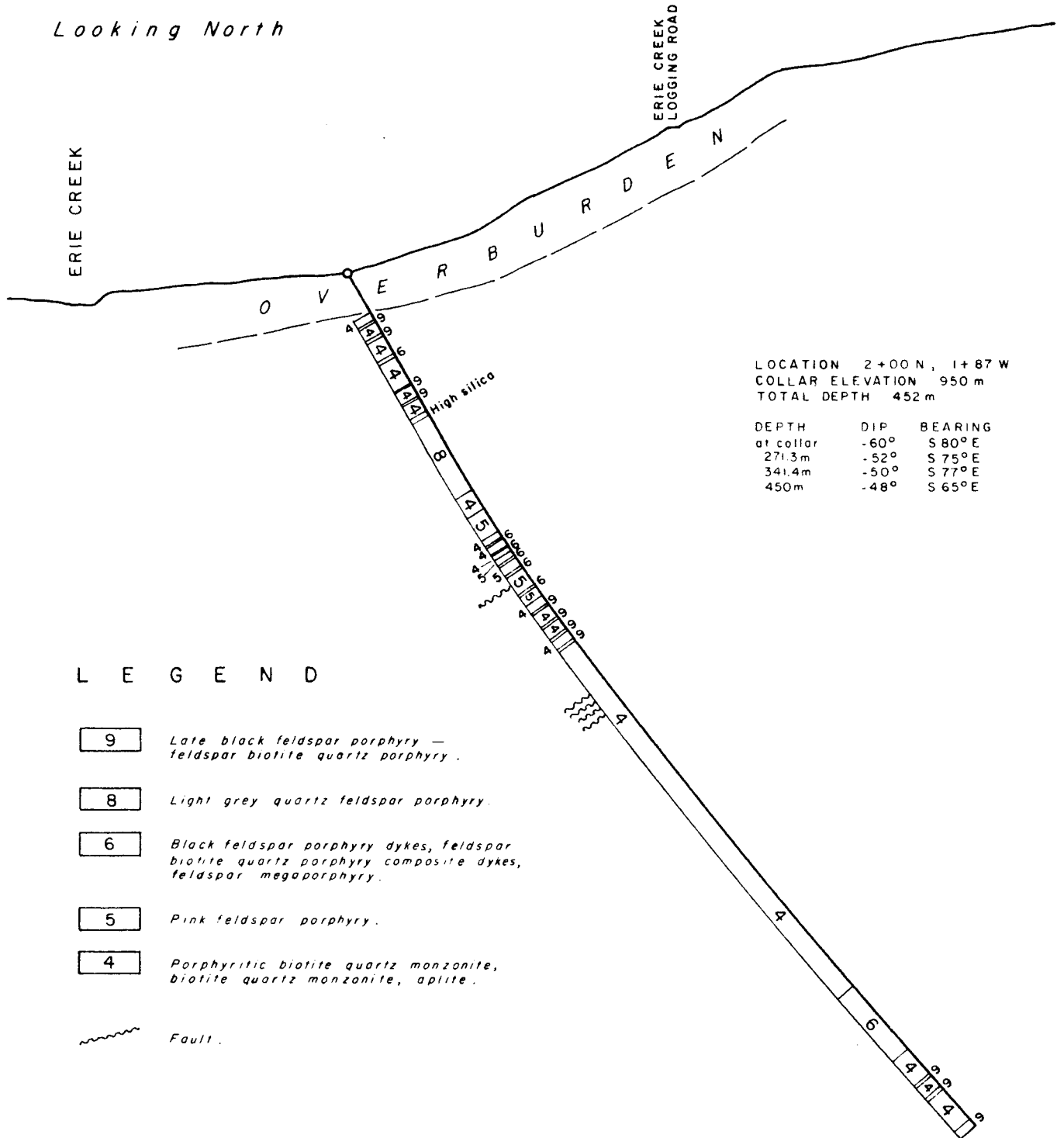
AMAX POTASH LIMITED

ERIE CREEK PROPERTY
 JUNE CLAIMS
 NELSON M. D. — B. C.

DIAMOND DRILL HOLES
 8, 9 AND 10



Looking North



LOCATION 2+00 N, 1+87 W
COLLAR ELEVATION 950 m
TOTAL DEPTH 452 m

DEPTH	DIP	BEARING
at collar	-60°	S 80° E
271.3 m	-52°	S 75° E
341.4 m	-50°	S 77° E
450 m	-48°	S 65° E

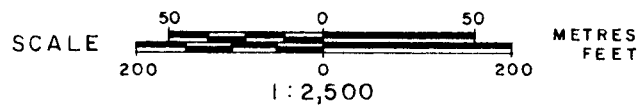
L E G E N D

- 9 Late black feldspar porphyry — feldspar biotite quartz porphyry.
- 8 Light grey quartz feldspar porphyry.
- 6 Black feldspar porphyry dykes, feldspar biotite quartz porphyry composite dykes, feldspar megaporphyry.
- 5 Pink feldspar porphyry.
- 4 Porphyritic biotite quartz monzonite, biotite quartz monzonite, aplite.
- Fault.

AMAX OF CANADA LIMITED

ERIE CREEK PROPERTY
NELSON MINING DIVISION — BRITISH COLUMBIA

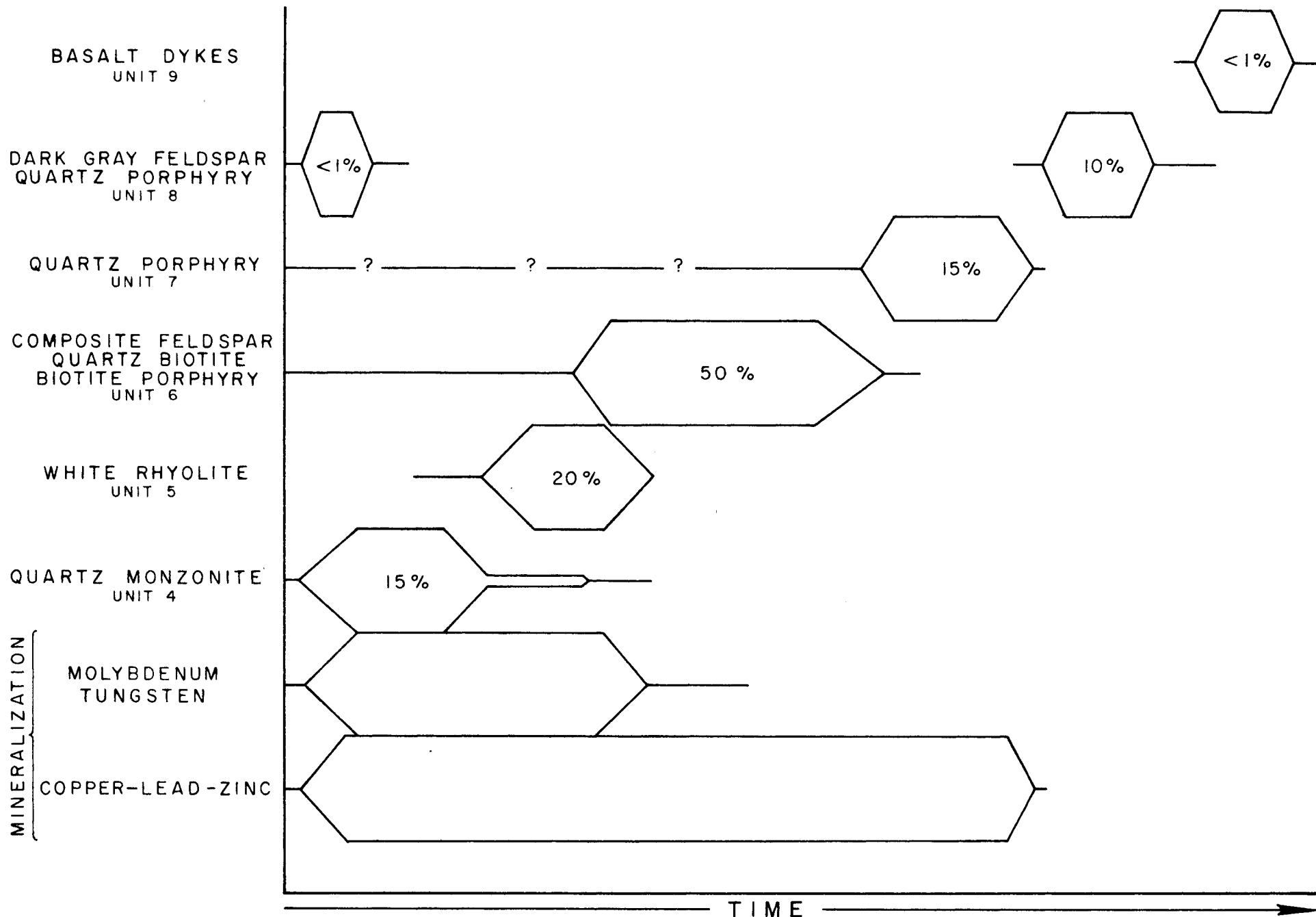
SECTION ALONG D. D. H. EC-79-1



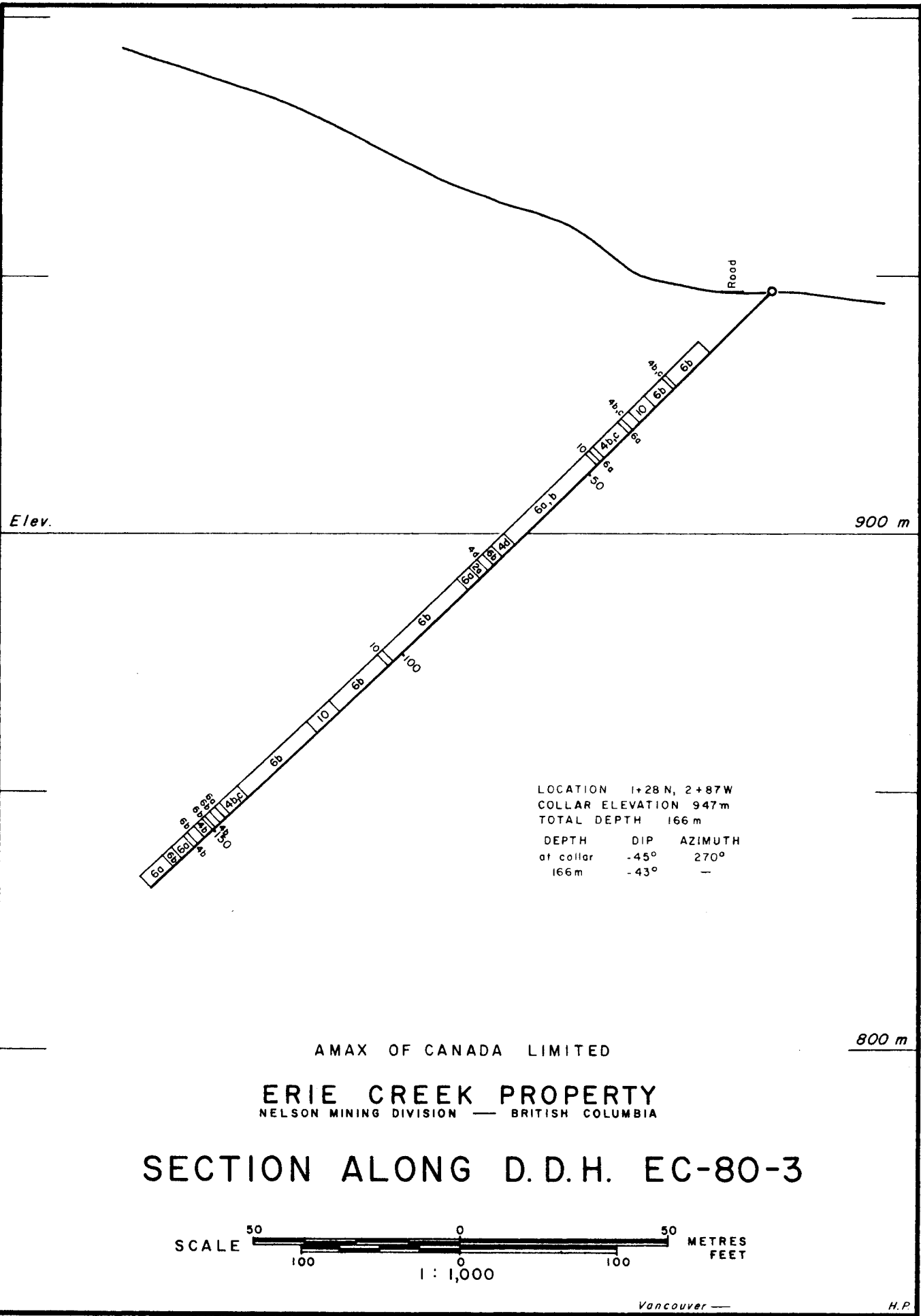
Vancouver —

H. P.

N. T. S. Ref. 82 K 3 and 6
FIG. 4



AMAX OF CANADA LIMITED
 ERIE CREEK PROPERTY
 LINE DIAGRAM — RELATIVE AGES OF DYKES AND MINERALIZATION



Elev.

900 m

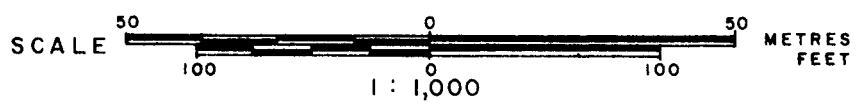
800 m

LOCATION 1+28 N, 2+87 W
 COLLAR ELEVATION 947 m
 TOTAL DEPTH 166 m

DEPTH	DIP	AZIMUTH
at collar	-45°	270°
166 m	-43°	—

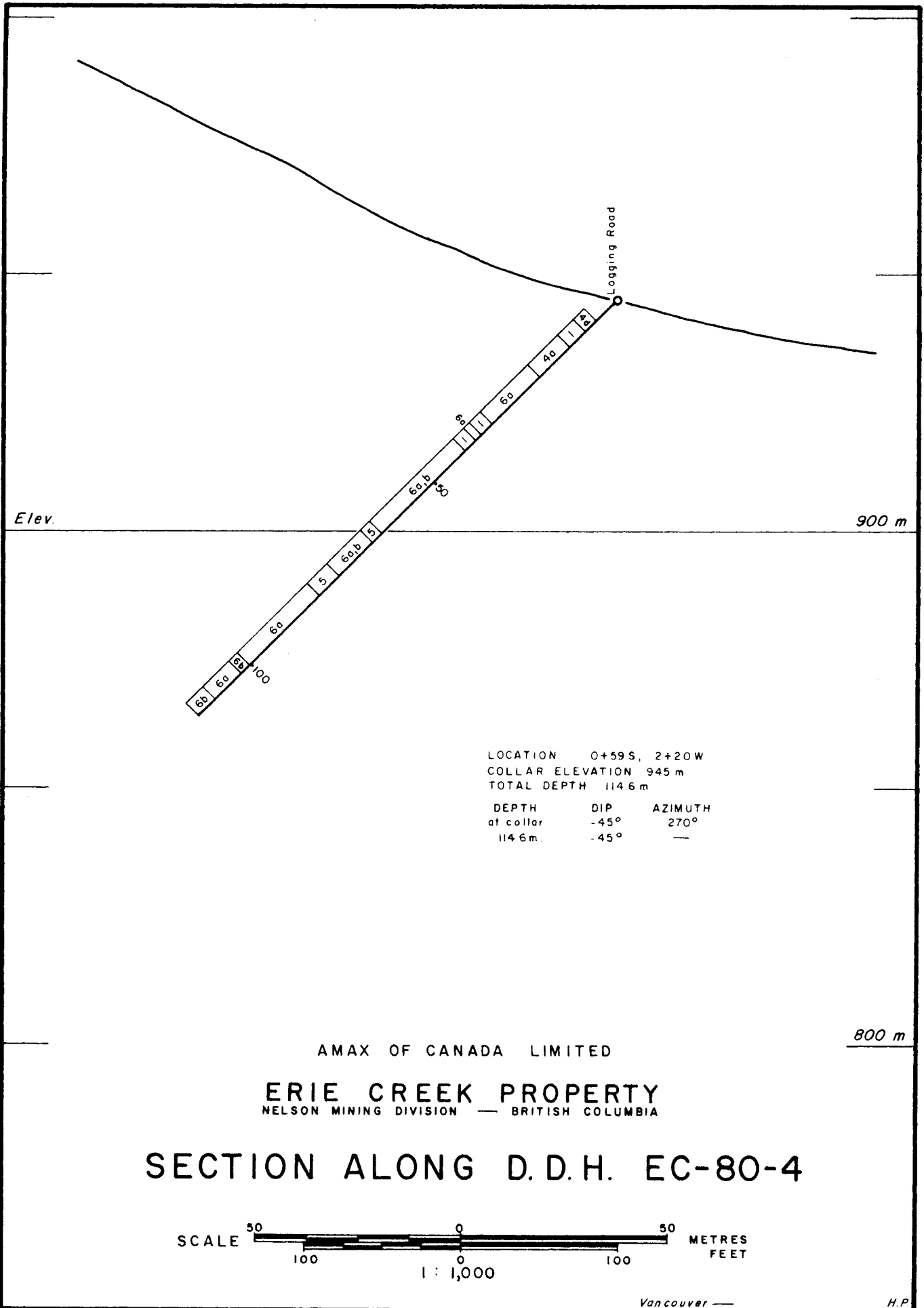
AMAX OF CANADA LIMITED
 ERIE CREEK PROPERTY
 NELSON MINING DIVISION — BRITISH COLUMBIA

SECTION ALONG D.D.H. EC-80-3



Vancouver —

H.P.



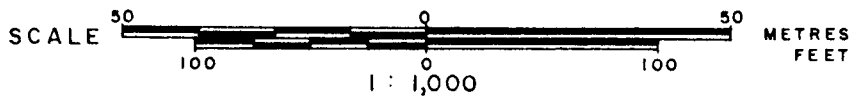
LOCATION O+59 S, 2+20 W
 COLLAR ELEVATION 945 m
 TOTAL DEPTH 114.6 m

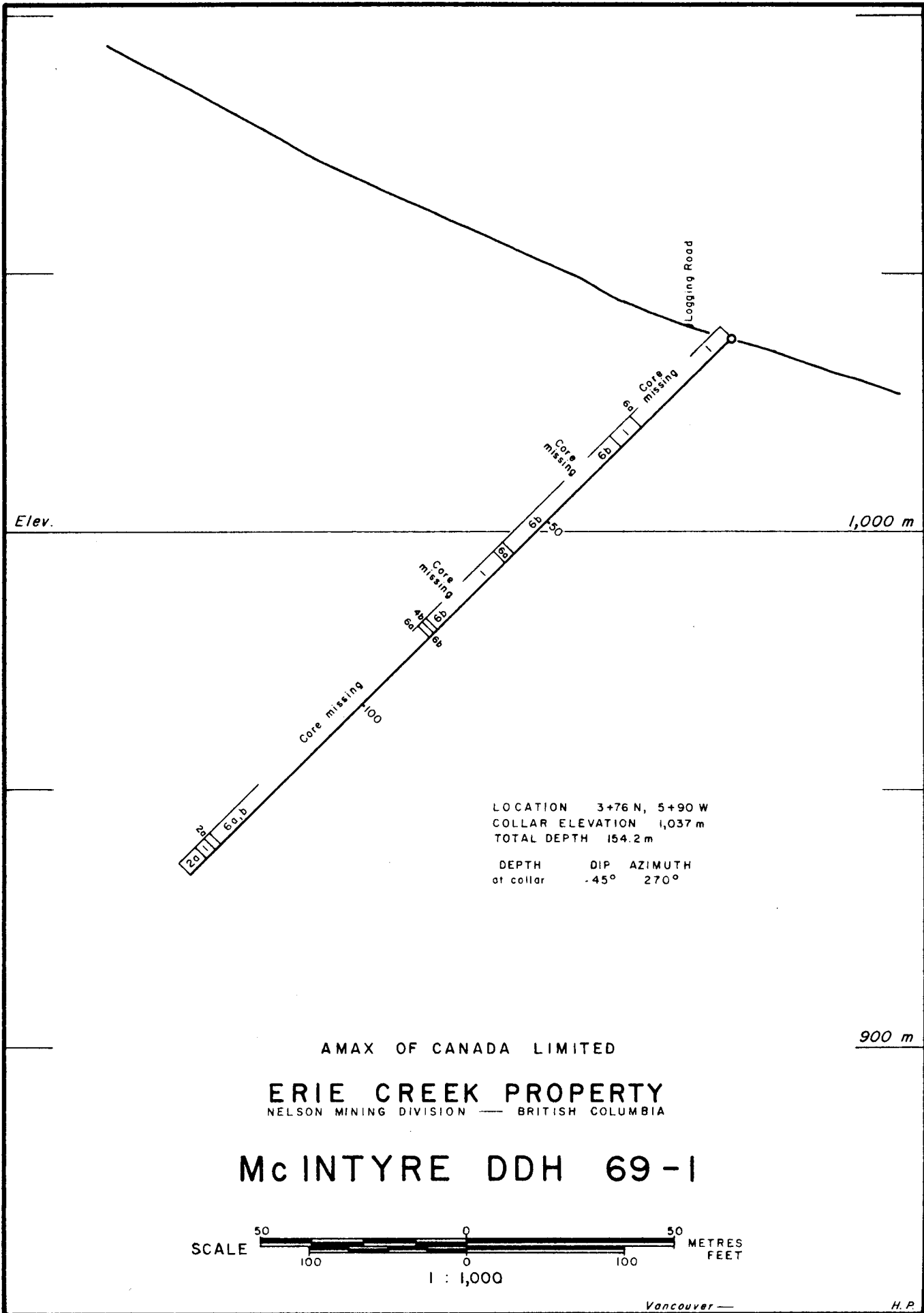
 DEPTH DIP AZIMUTH
 at collar -45° 270°
 114.6 m. -45° —

AMAX OF CANADA LIMITED

ERIE CREEK PROPERTY
 NELSON MINING DIVISION — BRITISH COLUMBIA

SECTION ALONG D.D.H. EC-80-4





Elev.

1,000 m

LOCATION 3+76 N, 5+90 W
 COLLAR ELEVATION 1,037 m
 TOTAL DEPTH 154.2 m

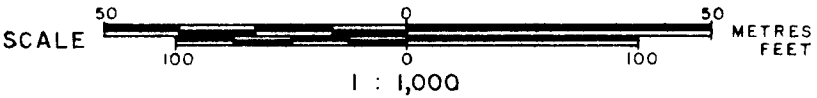
DEPTH	DIP	AZIMUTH
at collar	-45°	270°

AMAX OF CANADA LIMITED

900 m

ERIE CREEK PROPERTY
 NELSON MINING DIVISION — BRITISH COLUMBIA

McINTYRE DDH 69-1



Vancouver —

H.P.

N.T.S. Ref. 82 K 3 and 6
APPENDIX III b