

The information on this form and any supporting documents are subject to the *Freedom of Information and Protection of Privacy Act*. The information requested on this form is collected and used for the purpose of administering the Exploration and Reclamation Permit. The *Mines Act* of British Columbia also authorizes the collection of the requested information on this form. The completed form is routinely available to the public. Questions about how the *Freedom of Information and Protection of Privacy Act* applies to the information collected on this form can be directed to the Mines Branch, phone (250) 952-0462, fax (250) 952-0491 or write to: PO Box 9320, Stn Prov Govt, Victoria, British Columbia, V8W 9N3.

- Owner (title holder)
- Agent/Operator (person or company authorized to make application on behalf of the title holder—attach letter of authorization where required)
- Manager (person appointed in writing by the owner or agent as manager pursuant to Section 21 of the Mines Act) (Attach letter of appointment)

Name EMIL LEIMANIS Company _____
Address 3320 PHILLIPS AVE
City BURNABY Province B.C. Postal Code V5A 2W7
Bus. Phone 421-6178 Fax 421-6134
Name of Field Supervisor _____
Site/Contact Phone/Fax (if available) Same as manager

Name of Property NOME 1 + 2 Project name _____
Describe Site Access ROAD ACCESS THRU ERICKSON MINE
(CUSAC) ROAD SYSTEM.

Mineral/Coal Titles where exploration activities will take place
Claim or Lease Name(s) NOME 1 Tenure Number(s) 318281
NOME 2 318282

Crown Granted Mineral Claims _____ Lot Number(s) _____

B. C. Geographic System Map Sheet Number(s) (eg TRIM 092L 006) M104 P 04E
Northing 59 1655776 Easting 129 407 UTM Zone 9
or if UTM not available 462528
NTS Map Sheet #(s) 104 P/04E Latitude 59° 10' 10" Longitude 129° 42' 42"
Are proposed activities on private land? _____; if yes, attach written copy of notice served to land owner.
59-1685 129-7125

Proposed start date (y/m/d): 00/08/16 Proposed completion date (y/m/d): 00/09/30
Every permittee shall give written or verbal notice to the district inspector prior to commencement of approved exploration activities in each calendar year that the proposed program of approved activities is underway.

Water Supply: Describe source: N/A.

Estimated quantity of water to be used (cubic feet/second or cubic metre/second): _____

Cultural Heritage Resources: - Are you are aware of any cultural heritage resource(s) or protected heritage property as defined under the Mineral Tenure Act, within the bounds of the tenure(s) where exploration work is proposed?

- Yes (Note locations on maps under Schedule A)
- No

Should cultural heritage resources or protected heritage property be encountered while undertaking exploration activities you are required to report them to: The Planning and Assessment Unit, Archaeology Branch, Ministry of Small Business, Tourism and Culture, PO Box 9816, Stn Prov Govt, Victoria, B.C., V8W 9W3.

ENERGY & MINES
AUG 22 2000
RECEIVED
SMITHERS, B.C.



Occupational First Aid: - Minimum first aid requirements on an exploration site are established in the Workers' Compensation Board of B.C. Occupational First Aid regulations. All members of an exploration drill crew must have a valid Workers' Compensation Board or "Standard" first aid equivalent unless the drill site is accessible in all weather conditions within five minutes of the main camp or other facility where there is a qualified first aid attendant.

Describe the means of communication on the exploration site:

Not required

Location of nearest hospital: DEASE LAKE

Travel time to hospital by ground 45 min by air _____ Number of persons on site (include contractors) _____

Types of transportation available: 4x4 TRUCK

First Aid Equipment on Site: YES. Level 1 RA

First Aid Certificate held by attendant (if required): Level 1; Transport. #

Description of Exploration Program (give a brief overview of location, nature and extent of proposed activities):

TRENCHING MINERALIZED AREAS AND SAMPLING USING COBRA GAS PLUGGER TO DRILL SHORT BLAST HOLES UP TO 4 FT. 1" DIA. BLAST TRENCHES USING 40% 1x8 FORCITE FOLLOW WORK FROM EXPLORATION PROGRAM OF 1998.

Mineral Exploration Activities to be Undertaken (Indicate schedules submitted with this application)

- | | |
|---|--|
| <input checked="" type="checkbox"/> Schedule A - Maps & Sections (Compulsory) | <input type="checkbox"/> Schedule F - Surface Drilling/Settling Ponds/Sump |
| <input checked="" type="checkbox"/> Schedule B - Reclamation Security (Compulsory) | <input type="checkbox"/> Schedule G - Exploration Access Construction/Modification |
| <input type="checkbox"/> Schedule C - Exploration Grids, Camp Location, Helicopter Pads | <input type="checkbox"/> Schedule H - Application for Timber Cutting Authorization |
| <input checked="" type="checkbox"/> Schedule D - Mechanical Trenching/Test Pits | <input type="checkbox"/> Schedule I - Bulk Sample |
| <input checked="" type="checkbox"/> Schedule E - Blasting | <input type="checkbox"/> Schedule J - Underground Exploration |

I, EMIL LEITANIS, hereby make application to undertake the exploration activities described in this notice, and in accordance with the Mines Act and the Health, Safety and Reclamation Code for Mines in British Columbia.

Applicant Signature

Date

[Handwritten Signature]

Aug 22 / 00



Permit Number: **MX-1-565**

Mine No: **0101203**

Permittee: **Emil Leimanis
3320 Phillips Avenue
Burnaby, B.C. V5A 2W7**

Business Phone: **(604) 421-6178**
Fax: **(604) 421-6134**

Name of Property: **Nome 1 and 2**

Reclamation security amount: **One Thousand, Five Hundred Dollars (\$1,500.00)**

For exploration and reclamation activities at the following mineral/coal tenures:

318281 and 318282


as described in the attached Notice of Work and Reclamation and schedules:

Check completed schedules

- | | |
|--|---|
| <input checked="" type="checkbox"/> - Schedule A - Maps & Sections | <input type="checkbox"/> - Schedule F - Surface Drilling/
Settling Ponds/Sumps |
| <input checked="" type="checkbox"/> - Schedule B - Reclamation Security | <input type="checkbox"/> - Schedule G - Exploration Access
Construction/Modification |
| <input type="checkbox"/> - Schedule C - Exploration Grids, Camp
Location, Helicopter Pads | <input type="checkbox"/> - Schedule H - Application for Timber
Cutting Authorization |
| <input checked="" type="checkbox"/> - Schedule D - Mechanical Trenching/
Test Pits | <input type="checkbox"/> - Schedule I - Bulk Sample |
| <input checked="" type="checkbox"/> - Schedule E - Blasting | <input type="checkbox"/> - Schedule J - Underground Exploration |
| | <input type="checkbox"/> - Schedule K - Off Tenure Access |

Date of Issuance: August 23, 2000

Date of Amendment:


F.W. Hermann, P. Eng.
Chief Inspector of Mines

The information on this form and any supporting documents are subject to the *Freedom of Information and Protection of Privacy Act*. The information requested on this form is collected and used for the purpose of administering the Mineral Exploration and Reclamation Permit. The *Mines Act* of British Columbia also authorizes the collection of the requested information on this form. The completed form is routinely available to the public. Questions about how the *Freedom of Information and Protection of Privacy Act* applies to the information collected on this form can be directed to the Mines Branch, phone (250)952-0462, fax (250)952-0491 or write to: PO Box 9320, Stn Prov Govt, Victoria, British Columbia, V8W 9N3.

Permit Conditions

- **Compliance with Mines Act and Code:**

All exploration activities must be conducted in a manner that complies with the *Mines Act* and the Health, Safety and Reclamation Code for Mines in British Columbia.

- **Start of Exploration Activities Notification:**

Verbal or written notification to the District Inspector is required prior to the start date of exploration activity.

- **Uranium and Thorium:**

Exploration for uranium or thorium is not approved under this permit.

- **Changes to the Permitted Activities:**

The District Inspector **must** be notified if the Permittee wishes to materially alter the exploration activities approved herein. Approval must be received from the District Inspector prior to commencement of an amended program of exploration activities when described in a Schedule.

- **Annual Notice of Completion of Work:**

An Annual Notice of Completion of Work for Exploration Activities shall be submitted to the District Inspector before the end of January. Reclamation and other exploration activities undertaken in the previous year shall be summarized.

- **Notice of Mine Closure:**

A Notice of Mine Closure must be submitted to the District Inspector when exploration by a Permittee at a permitted site is permanently discontinued.

- **Others:**

Mine #: 0101203

1. Mark the location(s) of proposed blast sites and magazines on the Schedule A2 map(s).
2. Has a B.C. Explosive Storage and Use Permit for mining purpose been issued?
 Yes If yes, give current permit #: _____ Date of expiry: _____
 No If needed, complete a permit application from the Mines Branch regional office and attach it to this schedule.
3. Provide details of:
 - the type of explosive(s) to be used: 1x8 40% Perclite
 - detonation method: CAPS
4. Name of Blaster: LARRY SESTAD Blaster's Certificate #: 194529

1. Mark the location of proposed surface drilling/settling ponds/sumps on the Schedule A2 map(s).
2. List the equipment to be used in the drilling/sump construction program: _____
3. Show the distance of activity from known streams, wetlands or lakes on the Schedule A2 map(s).
4. Complete the applicable sections of the following table:

Exploration Activity	Number of Sites	Disturbed Area (ha) 1 ha = 10,000 m ²	Timber Volume (m ³)
Drilling			
Settling ponds/sumps			
Totals			

5. Total number of drill holes: _____
6. Total drilling: _____ m

Reclamation Program: Describe proposed reclamation and timing of reclamation work:

- surface drilling/settling ponds/sump: _____
- _____
- _____
- _____
- core storage (location, method, term): _____
- _____
- _____
- _____

Estimated cost of reclamation of activities described above: \$ _____

Applicant Signature _____

Date _____

Schedule G
Mineral & Coal Exploration Access/Construction/
Modification/Reclamation

Mine #: _____

Refer to Part 11 of the Code for specific information requirements for planning, surveys, design and deactivation/reclamation of access construction/modification and submit the required information to the District Inspector with this schedule.

1. Mark the location(s) of proposed construction, modification and reclamation of exploration access on the Schedule A2 map(s).
2. List the equipment to be used in access construction/modification/reclamation: _____

3. Show the distance(s) of activity from known streams, wetlands or lakes on the Schedule A2 map(s).
4. Complete the applicable sections of the following table:

Exploration Activity	Length (km)	Disturbed Area (ha) 1 ha = 10,000 m ²	Timber Volume (m ³)	Is activity in Community watershed?	Terrain stability classification (as required)
Exploration trail construction					
Excavated trail construction					
Excavated trail modification					
Temporary access road construction					
Temporary access road modification					
Totals					

Reclamation Program: Describe proposed reclamation and timing of reclamation work:

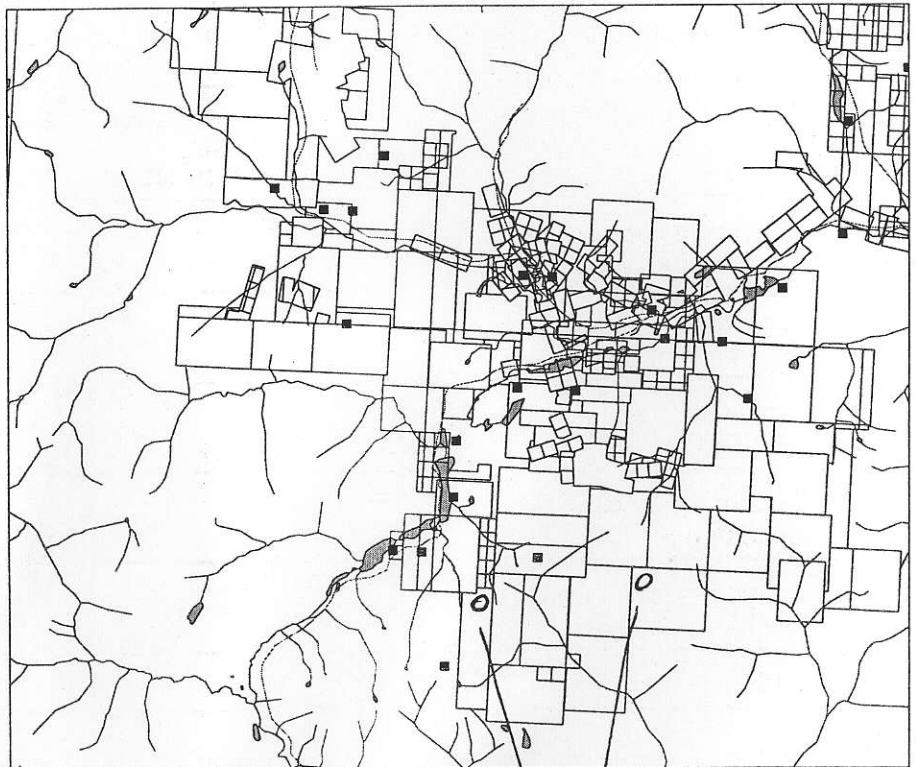
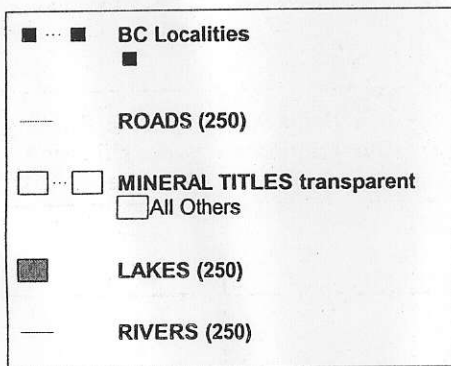
Estimated cost of reclamation of activities described above: \$ _____

Applicant Signature _____

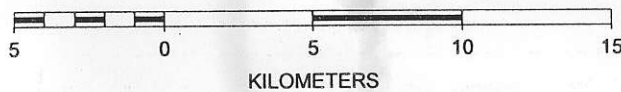
Date _____

Note: Ministry of Forest (MOF) Road Use permits are required for the use of existing roads in provincial forests by vehicles other than light traffic. A MOF Special Use permit is also required for the construction of new access and the upgrading of existing access located off mineral or coal tenures.


Nome Project



SCALE 1 : 250,000



Year 2000
Area of Work.



0101203