

CASSIAR




Rare massive sulphide occurrence in Sylvester Gp volcanics. Info from W.G. Storie

LANG CK Cu

1961 Cominco Map

Claims: Copper 1-4 +, Lark claims to west.

LEGEND.

-  argillite, ribbon chert
-  volcanics
-  sulphide mineralization

100 x 1 10
50 x 1 5
100 x 1 10
11 3 5 1/2

Assays Au Ag Cu Zn
width

DDH Intusections:

HOlc	Length	Au	Ag	Cu	Zn	Remarks
C1	5.0	Tr	0.16	0.07	0.15	HW
	2.2	.0022	.01	0.70	2.13	0.60
C2	6.5	Tr	0.22	0.90	Tr	HW
	7.1	.142	.02	1.14	2.54	1.9
C3	5.0	Tr	Nil	0.37	Tr	HW
	6.0	.12	.02	0.74	2.50	0.85
C4	5.2	Tr	.08	.52	Tr	HW
	4.5	.045	.01	.72	3.15	2.7

\bar{x} 19.8' .3092

\bar{x} 4.95

\bar{y} .016 ^{oz/ton}

AP 3.25 .05 Pb

^{oz/ton}

1.25 .05 1.06 1.84 .77 .12

Σ 23.05 .02

LANGK CU

Yellow CR. Cu
CONICO GEOLOGY &
DRILLING

Date Sept 1961

Scale 1" = 200'

Copper No 2
Copper No 1

F35

2,200 ft EN
from here 2,970' W, 1,140' N
① LK1 - 50' diam W, 250'
② 320' W, 255' N, 122'
- 122' E

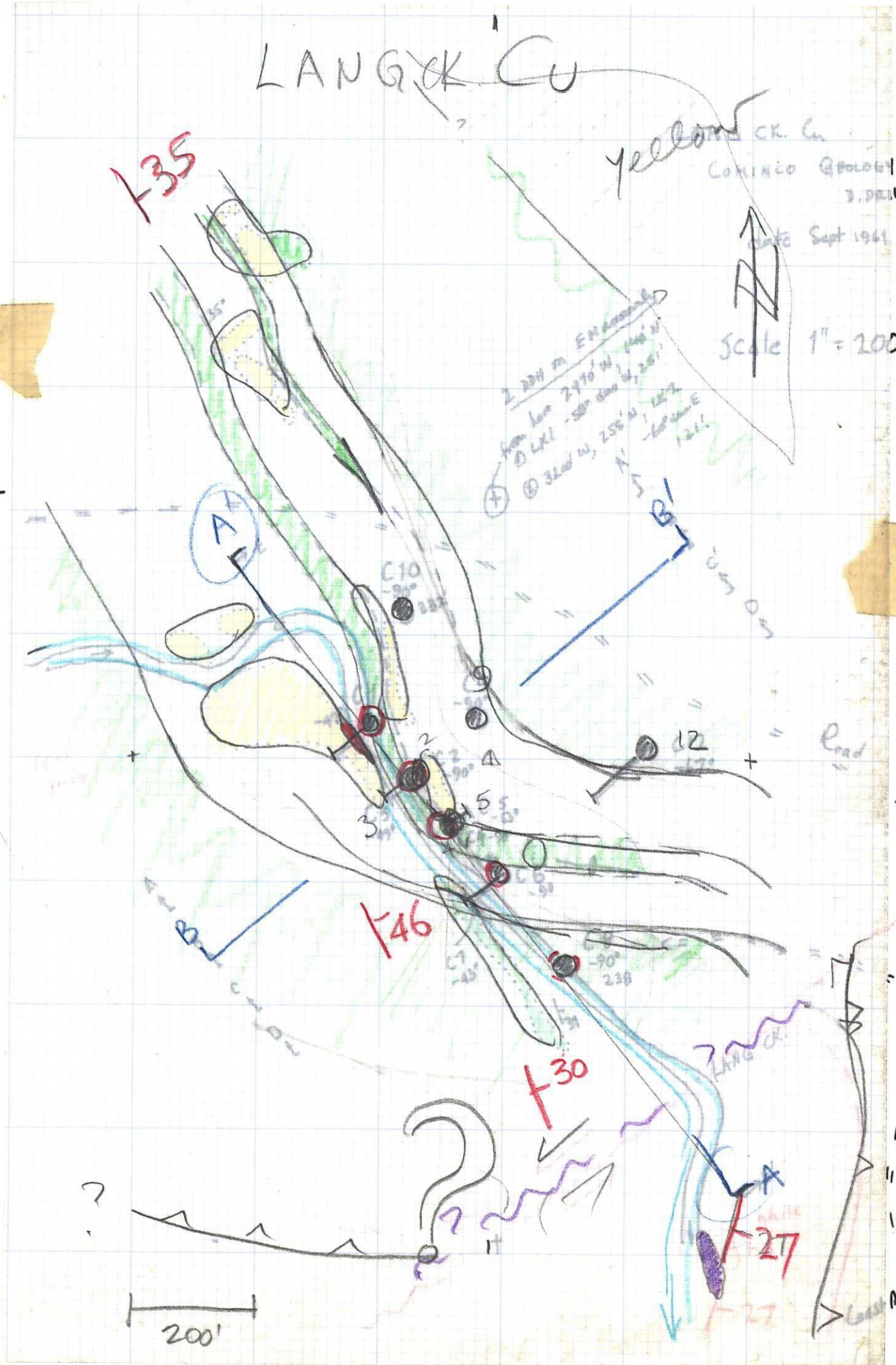
F46

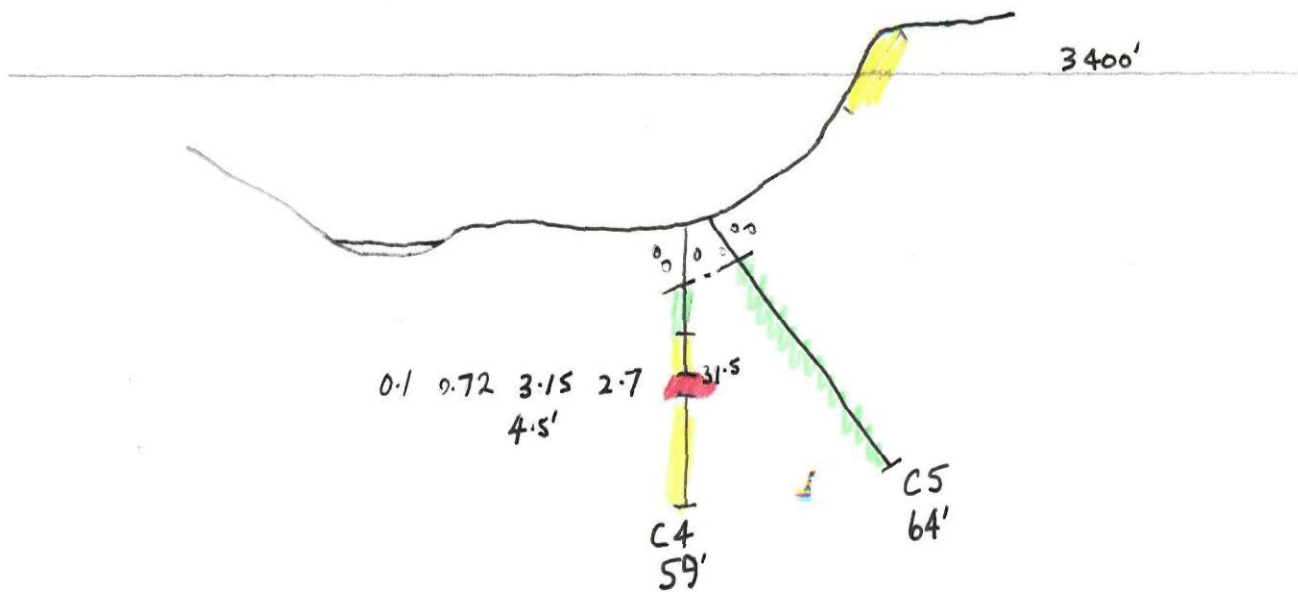
F30

F27

200'

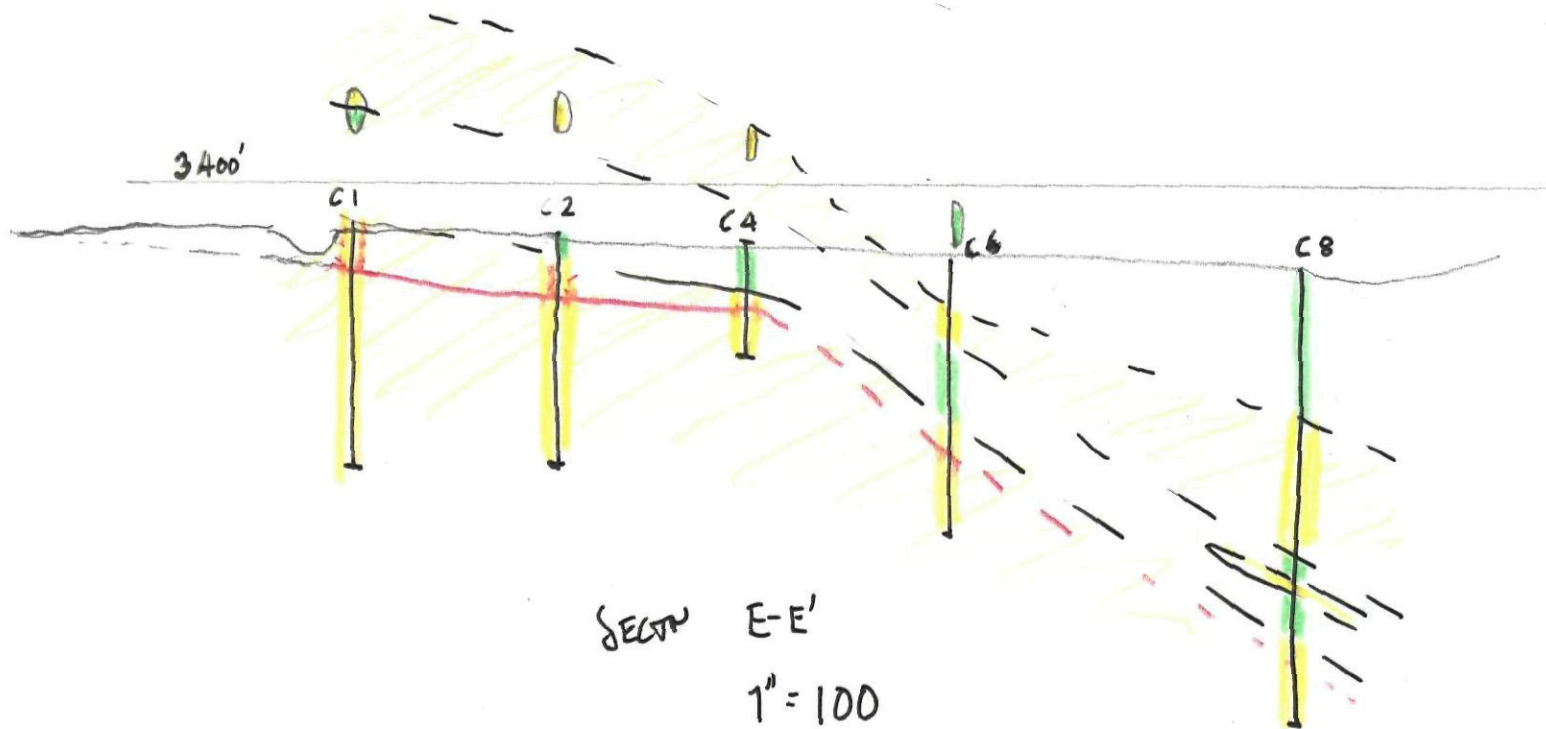
2025 16S
/315 16E
C11
-590
405'
Ag added 400'
from here

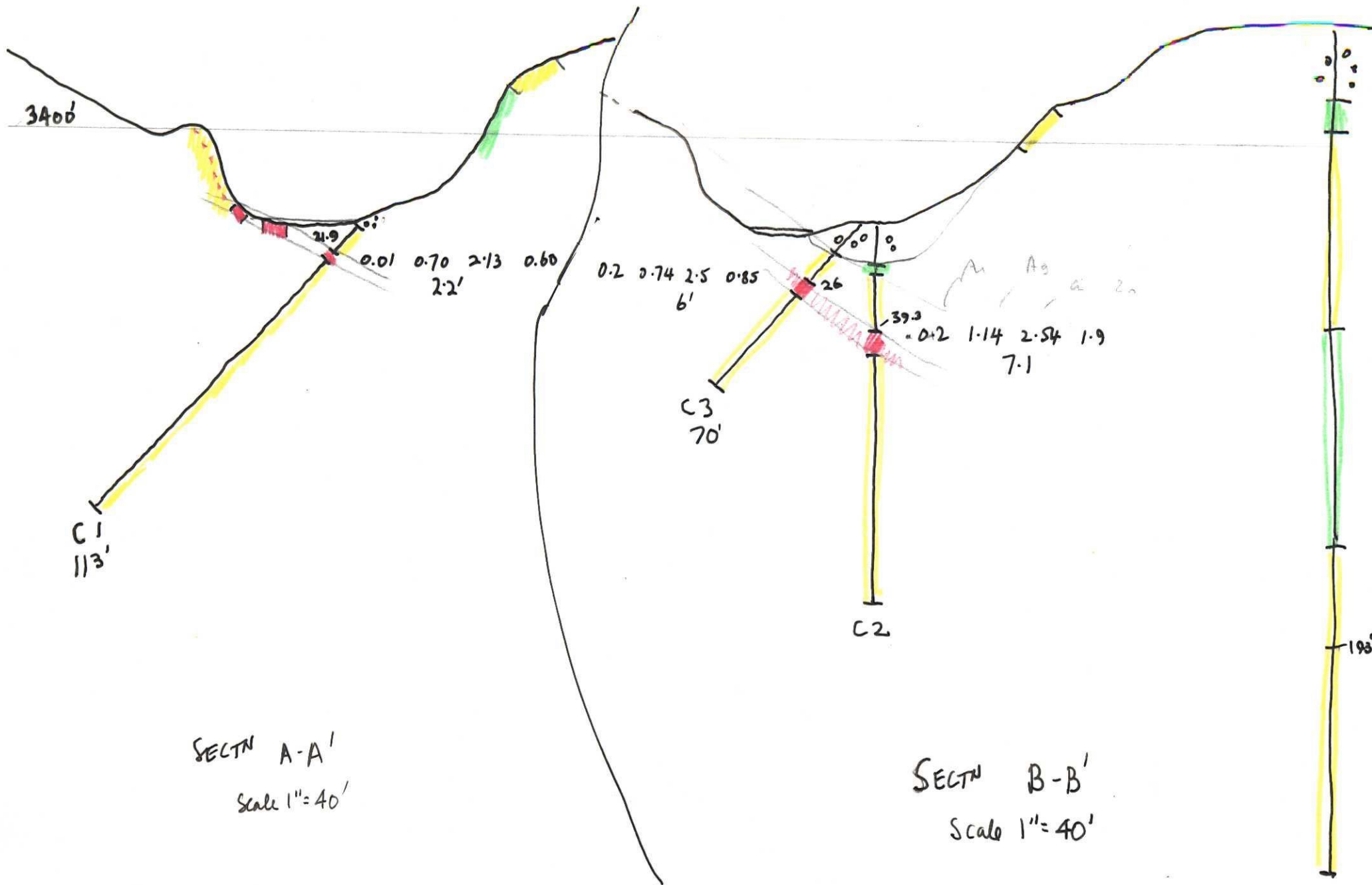




SECTN C-C'

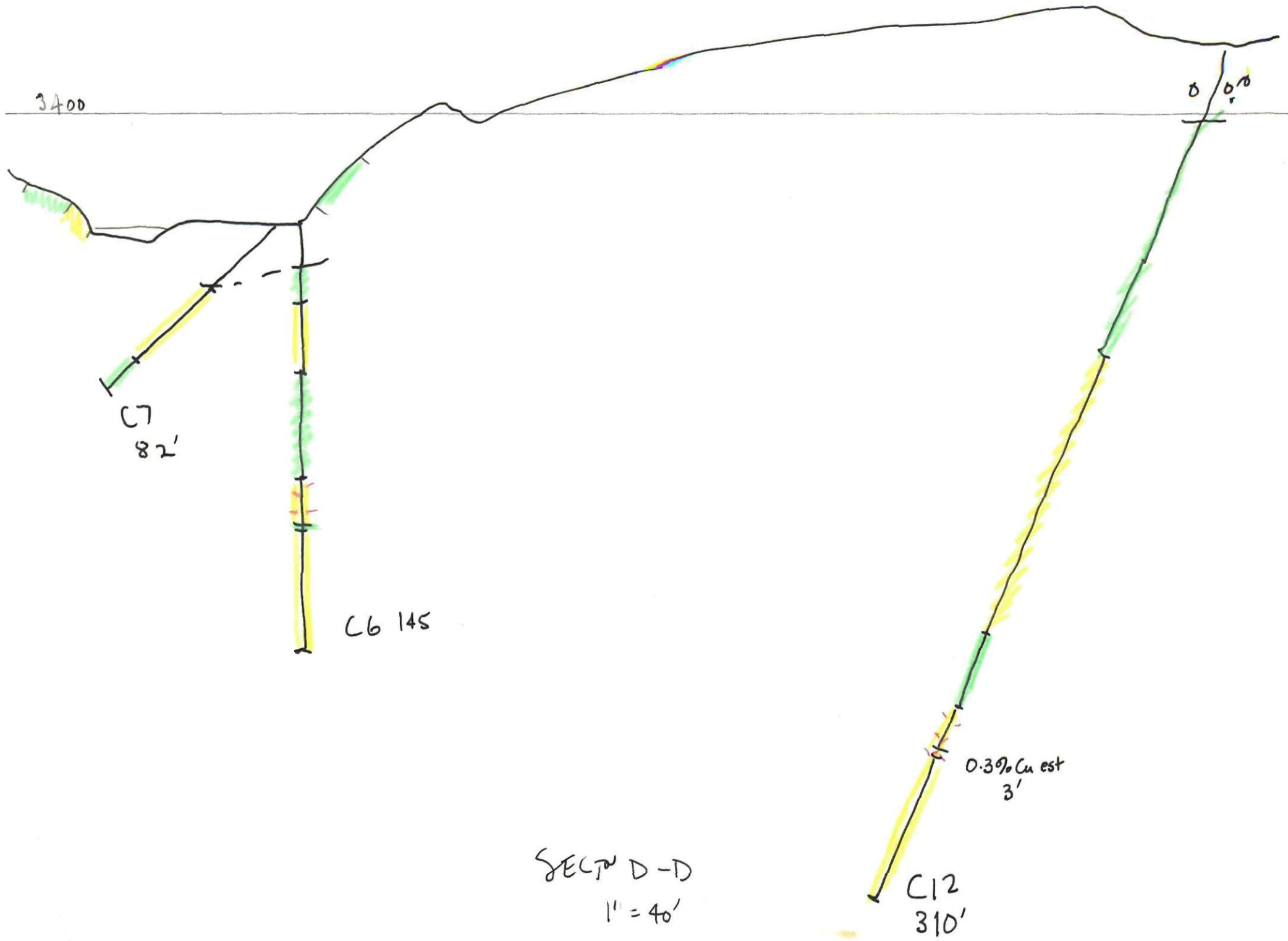
Scale 1 = 40'





SECTN A-A'
Scale 1"=40'

SECTN B-B'
Scale 1"=40'



SECTION D-D
 1" = 40'