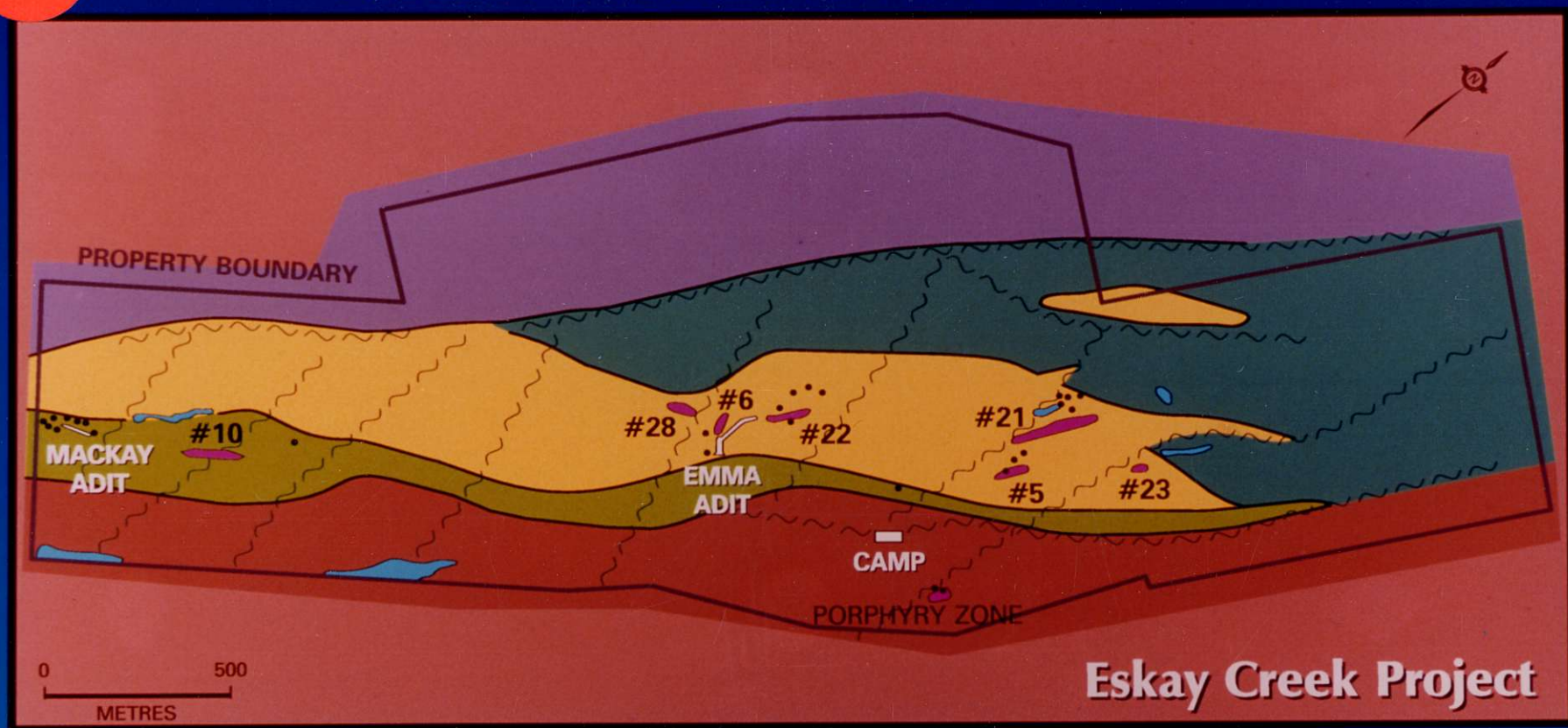









## PROJECT COMPILATION MAP: PRE 1988



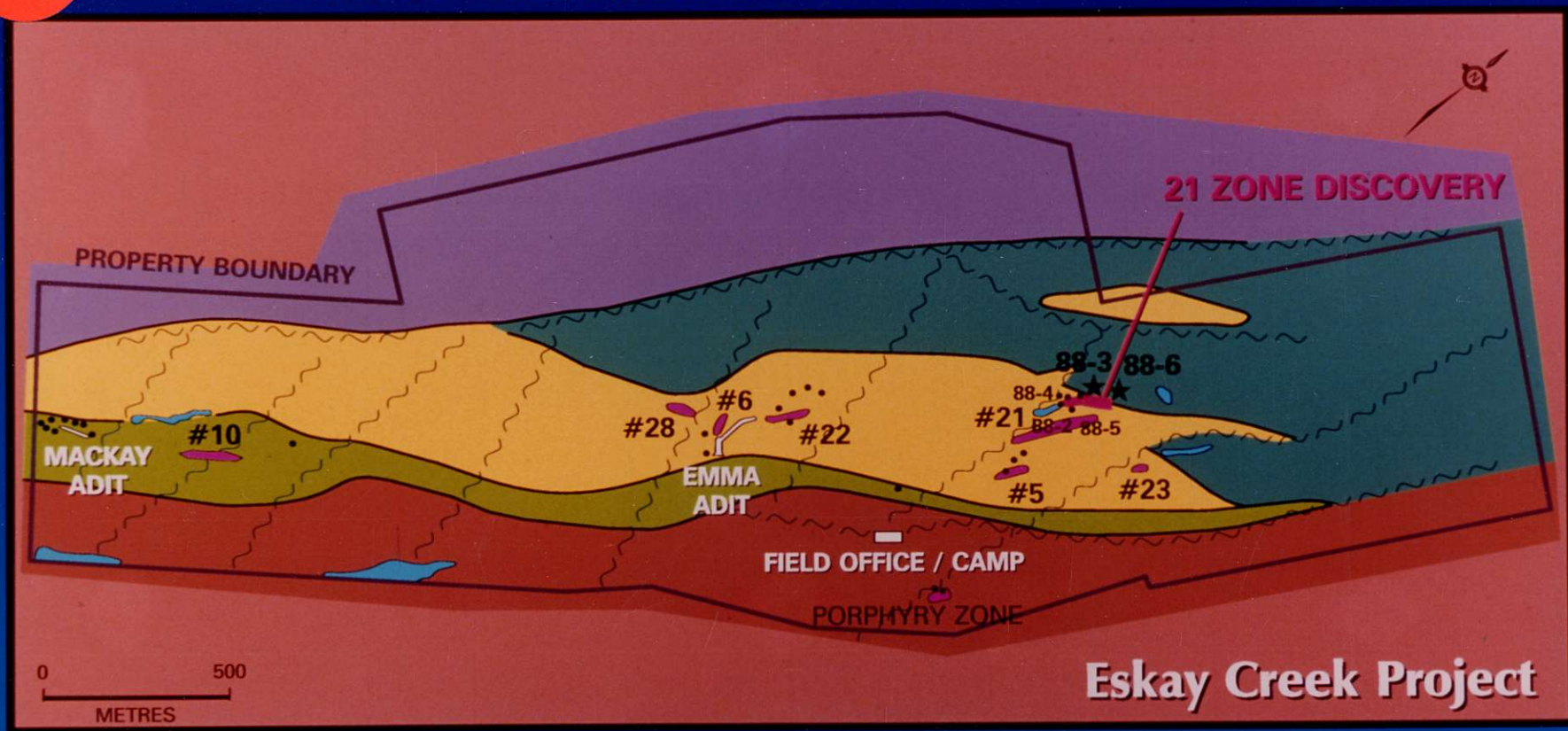
- |  |   |   |                                      |
|--|---|---|--------------------------------------|
|  | <b>Conglomerate, wacke and mudstone</b> |  | <b>Dacite</b>                        |
|  | <b>Andesite flows and breccia</b>       |  | <b>Tuffaceous wacke and mudstone</b> |
|  | <b>Rhyolite</b>                         |  | <b>Drill hole collar locations</b>   |

 **PRIME EXPLORATIONS LTD.**







**CALPINE RESOURCES INC. /  
STIKINE RESOURCES LTD.**

889941

## PROJECT COMPILATION MAP: AUG. - OCT. 1988



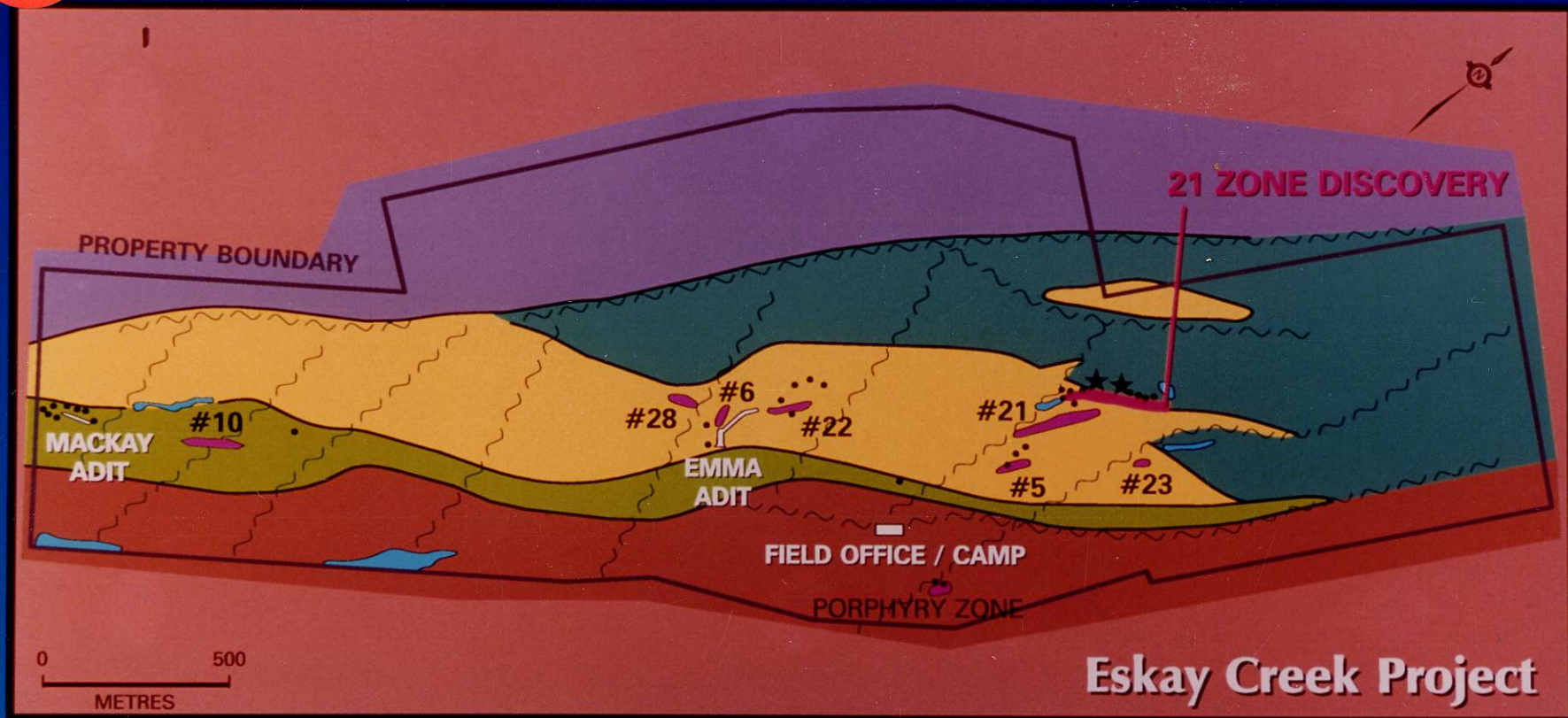
## Eskey Creek Project







- |  |                                  |   |                               |
|--|----------------------------------|---|-------------------------------|
|  | Conglomerate, wacke and mudstone |  | Dacite                        |
|  | Andesite flows and breccia       |  | Tuffaceous wacke and mudstone |
|  | Rhyolite                         |  | Drill hole collar locations   |

 PRIME EXPLORATIONS LTD.

 CALPINE RESOURCES INC. /  
 STIKINE RESOURCES LTD.

## PROJECT COMPILATION MAP: NOV. - DEC. 1988



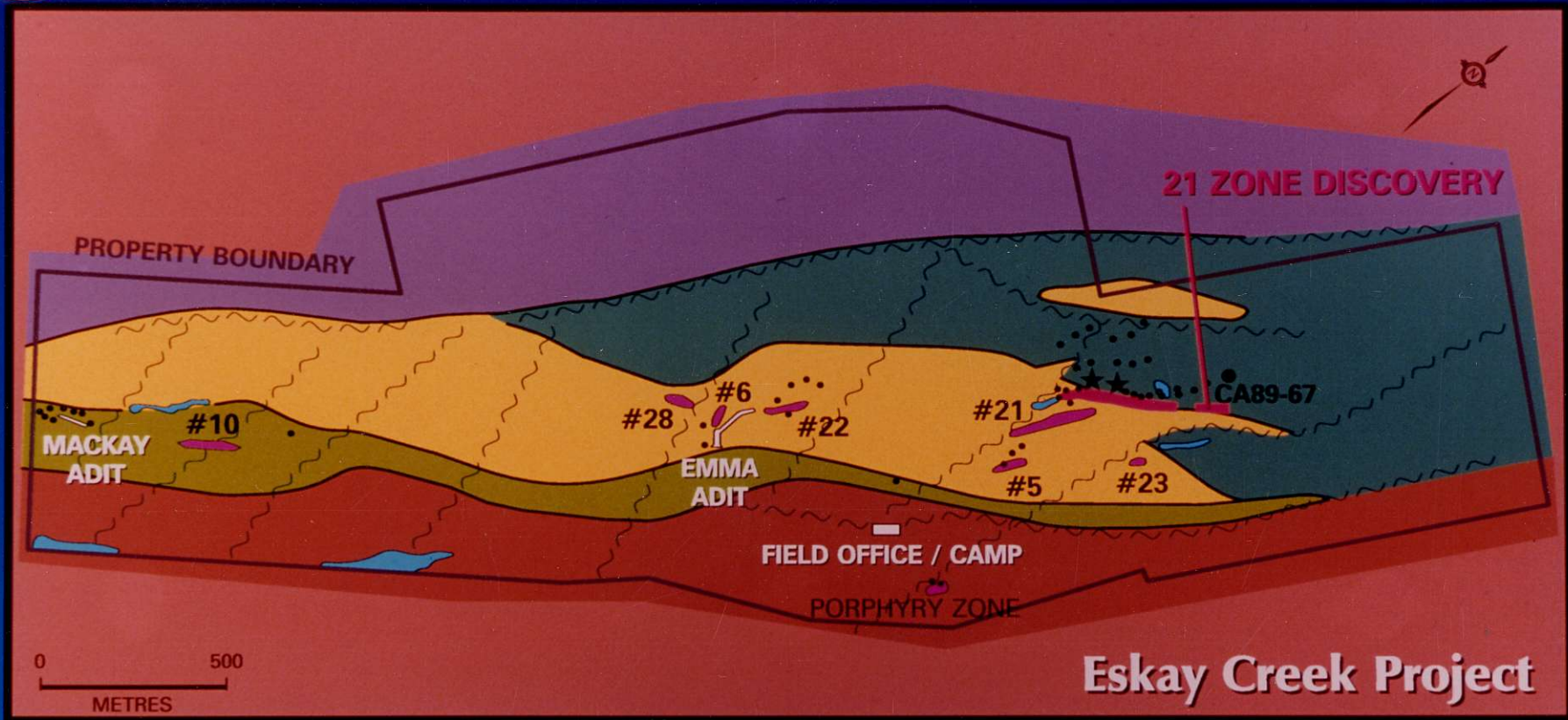
- |  |                                  |   |                               |
|--|----------------------------------|---|-------------------------------|
|   | Conglomerate, wacke and mudstone |   | Dacite                        |
|  | Andesite flows and breccia       |  | Tuffaceous wacke and mudstone |
|  | Rhyolite                         |  | Drill hole collar locations   |

Eskay Creek Project







PRIME EXPLORATIONS LTD.

CALPINE RESOURCES INC. /  
STIKINE RESOURCES LTD.

# PROJECT COMPILATION MAP: JAN. - MAY 1989



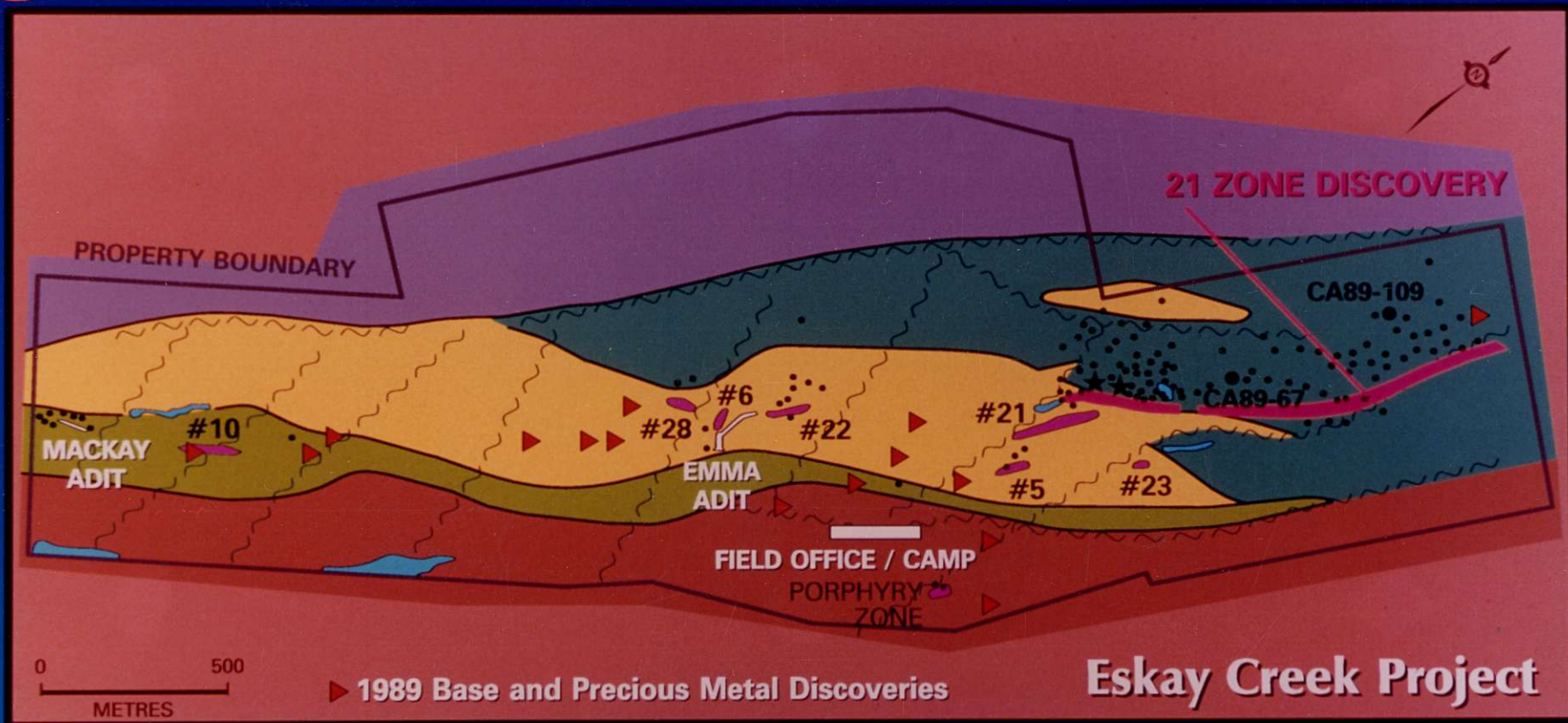
## Eskay Creek Project






- |  |   |   |                                      |
|--|---|---|--------------------------------------|
|   | <b>Conglomerate, wacke and mudstone</b> |   | <b>Dacite</b>                        |
|  | <b>Andesite flows and breccia</b>       |  | <b>Tuffaceous wacke and mudstone</b> |
|  | <b>Rhyolite</b>                         |  | <b>Drill hole collar locations</b>   |

 **PRIME EXPLORATIONS LTD.**

**CALPINE RESOURCES INC. /  
STIKINE RESOURCES LTD.**

# PROJECT COMPILATION MAP: JUNE - DEC. 1989



- |  |   |   |                                      |
|--|---|---|--------------------------------------|
|  | <b>Conglomerate, wacke and mudstone</b> |  | <b>Dacite</b>                        |
|  | <b>Andesite flows and breccia</b>       |  | <b>Tuffaceous wacke and mudstone</b> |
|  | <b>Rhyolite</b>                         |   |                                      |
- **Drill hole collar locations**

 **PRIME EXPLORATIONS LTD.**

**CALPINE RESOURCES INC. /  
STIKINE RESOURCES LTD.**