

YGS -> Windy Craggy

PROVINCE OF BRITISH COLUMBIA

ORDER OF THE LIEUTENANT GOVERNOR IN COUNCIL

889663

Order in Council No. **1439**, Approved and Ordered OCT. 15.1993


NOV 2 1993


Geological Survey Branch
MEMPR


Lieutenant Governor

Executive Council Chambers, Victoria

On the recommendation of the undersigned, the Lieutenant Governor, by and with the advice and consent of the Executive Council, orders that the Crown land in the schedule is established as a Class "A" Provincial Park and the name is declared to be Tatshenshini-Elsek Wilderness Park.


Minister of Environment, Lands and Parks


Presiding Member of the Executive Council

(This part is for administrative purposes only and is not part of the Order)

Authority under which Order is made:

Act and section: Park Act, Section 5 (1) (a)

Other (specify): _____

1393/93/13

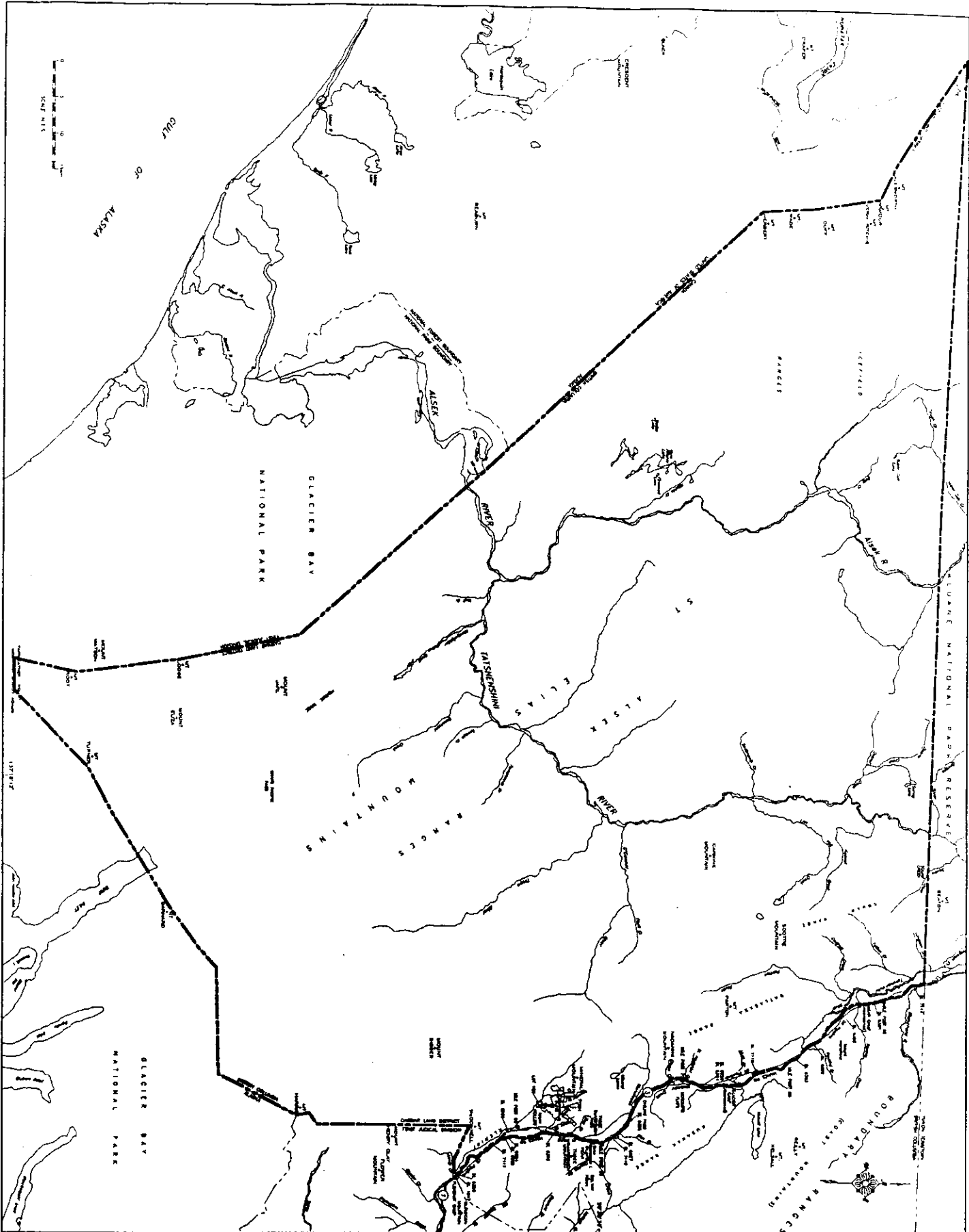
TATSHENSHINI-ALSEK WILDERNESS PARK**Schedule**

All those parcels or tracts of Crown land, together with all that foreshore or land covered by water, situated in Cassiar District and lying within the following described boundaries:

That part of the Province of British Columbia bounded on the north by the Yukon Territory: on the west and south by the State of Alaska: and on the east by the westerly boundary of Haines Highway, with said westerly boundary being as shown on the "Survey Plan of Road" deposited as Plans 1 to 15 (inclusive) of Tube 1587, on file with the Surveyor General Branch of the Ministry of Environment, Lands and Parks, Victoria.

The whole containing approximately 958,000 hectares.

File: 3-17-11-8



PROVINCE OF BRITISH COLUMBIA - PARKS BRANCH - VICTORIA, B.C.

DATE	REVISED BY	CHECKED BY	REVISION	OIC

TATSHENSHINI-ALSEK WILDERNESS PARK

FILE No.:	DRAWN BY: RTECH	DATE: AUG 1993	DWG. No. _____
N.T.S. No.: 114P,1140	CHECKED BY: D.C.	DATE:	KEY

PHOTO COURTESY OF THE B.C. GOVERNMENT