
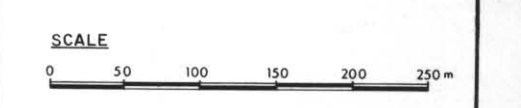
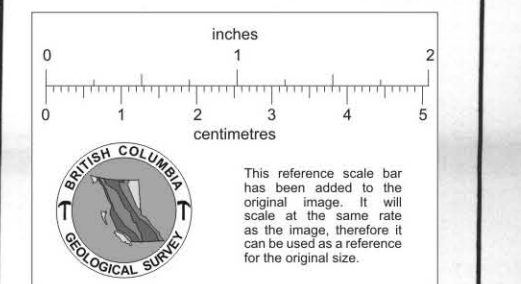


LOCATION MAP SCALE 0 5 10 km



LEGEND
 --- CLAIM BOUNDARY
 ○ Δ DIAMOND DRILL HOLE COLLAR
 --- GLACIER BOUNDARY



GEDDES RESOURCES LTD.
WINDY CRAGGY PROJECT
 ATLIN MINING DIVISION, B.C.
WINDY CRAGGY AREA
MINE PLAN

SCALE 1 : 2500 BY EX.GP DRAWN J.S.
 DRWG NO. A0-C250-110-021 DATE JANUARY, 1988