



TO: Dr. V. Preto
Applied Geology
EM&PR - Victoria

DATE: October 28, 1986

Windflower
889598

Re: Goldfinch Claim Group
October 20-21, 23-24 Pre-Report CONFIDENTIAL

Using a GCNL map I have made a road survey and added in some of the geology.

1. All structures plunge south (this is confirmed by Dr. Peter Read).
2. Two new veins were located which may be significant and were shown to the Manager - Geologist, Bill Ferreira. Pat DeVeaux is off sick.
3. Tension veins associated with the shear veins may indicate which veins will be productive.

Except for information in the GNCL there is no other information available at this time. No geology, geochemistry, geophysics logs, or sections. The core is coming in at the rate of 600 feet per day with three drills on the property. (One of which is stuck in a fault.) I have seen the "night sections" and they have found two veins of significance. These are being drilled off at 30 m. intervals with fan holes. There is no limit to the drill budget and they will continue until forced out by winter.

I have made the suggestion that perhaps they would like to make a section for the Cordilleran Roundup and they (Bill Ferreira) seemed to like the idea. This is the only way we are going to get any information.

I also have an argillite and a dolomite which I'll send to C.F. Minerals for Conodont preparation.

A sample of "mariposite" has also been sent to our lab for mineral identification.

Their aim is to block out ½ million tons with a grade of 0.3 oz/T. Based on their published assays (see enclosed histogram) their estimate is excellent. (This came from Pat DeVeaux.) As for tonnage only time will tell.

G. G. Addie
G. G. Addie, P. Eng.
District Geologist
Nelson

GGA/hgm
Encls.

LOG NO:	10.20.86	U 2
ACTION:		
FILE NO:	710	

FREQUENCY

H I S T O R A M


PERCENT

	I				I	
26	+	*****			+	59.1
	I	*****			I	
	I	*****			I	
	I	*****			I	
	I	*****			I	
	I	*****			I	
22	+	*****			+	44.3
	I	*****			I	
	I	*****			I	
	I	*****			I	
	I	*****			I	
18	+	*****			+	29.5
	I	*****			I	
	I	*****			I	
	I	*****			I	
	I	*****			I	
13	+	*****			+	14.8
	I	*****			I	
	I	*****			I	
	I	*****			I	
	I	*****			I	
	I	*****			I	
9	+	*****			+	0.0
	I	*****			I	
	I	*****			I	
	I	*****			I	
	I	*****			I	
	I	*****			I	
5	+	*****			+	0.0
	I	*****			I	
	I	*****			I	
	I	*****			I	
	I	*****			I	
	I	*****			I	
	I	*****			I	
	I	*****			I	
0	+	*****			+	0.0

0.0 0.2 0.4 0.7 0.9 1.1 1.4

G O L D (O Z / T)


.....




Hole 42 - v.g. in core




Argillite textures



Mariposite in dolomite



Massive pyrite probably gold bearing




Hole 42 (See GCNL October 21, 1986 -
includes 5 feet of 4.3 oz. Au/T)

Granges/Windflower Gold Option



Logging tent



Core racks



Province of
British Columbia

Ministry of
Energy, Mines and
Petroleum Resources

MEMORANDUM

TO: G.G. Addie
District Geologist

October 9, 1986

RE: GOLDFINCH PROPERTY - LARDEAU DISTRICT

With reference to my memorandum of August 22nd and the conversation we had in my office on October 3rd, I note that this property continues to generate significant results from their current drill program (see attached). I am also informed that further significant results are reported in the October 8th issue of the George Cross Newsletter.

It is imperative that you submit a comprehensive report on this property covering, at the least, the points quoted in my memorandum of August 22nd.

V.A. Preto

VAP:gd
Enclosure

cc: W.R. Smyth



British Columbia

Ministry of
Energy Mines and
Petroleum Resources

MEMORANDUM

DB

TO: George Addie

August 22, 1986

RE: GOLDFINCH PROPERTY - LARDEAU DISTRICT

This property is owned by Windflower Mining Ltd. (contact: Gerry Reismer, phone: 985-5860) and is optioned by Granges Exploration Ltd. (contact: Mike Muzykowski, phone: 687-2831). Current drilling is reported to have cut 13.5 feet of 0.6 oz/t Au in a pyritic zone in one hole, as well as some lower grade material (0.2 to 0.4 oz/t Au) in nearby holes. Rumours are that a second drill might be moved in soon.

The property is in the Lardeau area and is either in your District or just inside the Kamloops District for which we have no District Geologist at this time.

Would you please get in touch with the operators as soon as possible and arrange for an early visit, during which you should assess the geological setting of this deposit, map it if necessary and warranted, and report on it. If this is a "hot" prospect, please submit a quick report as soon as possible. Assuming no confidentiality problems, I would expect your report and map to be submitted for Fieldwork '86 or Exploration 1986, Part B. As well as the geological setting, extent, structure alteration, etc., key points to note are the type of deposit we are dealing with, and possible similarities with other deposits.

V.A. Preto

VAP:gd
cc: W.R. Smyth

R23