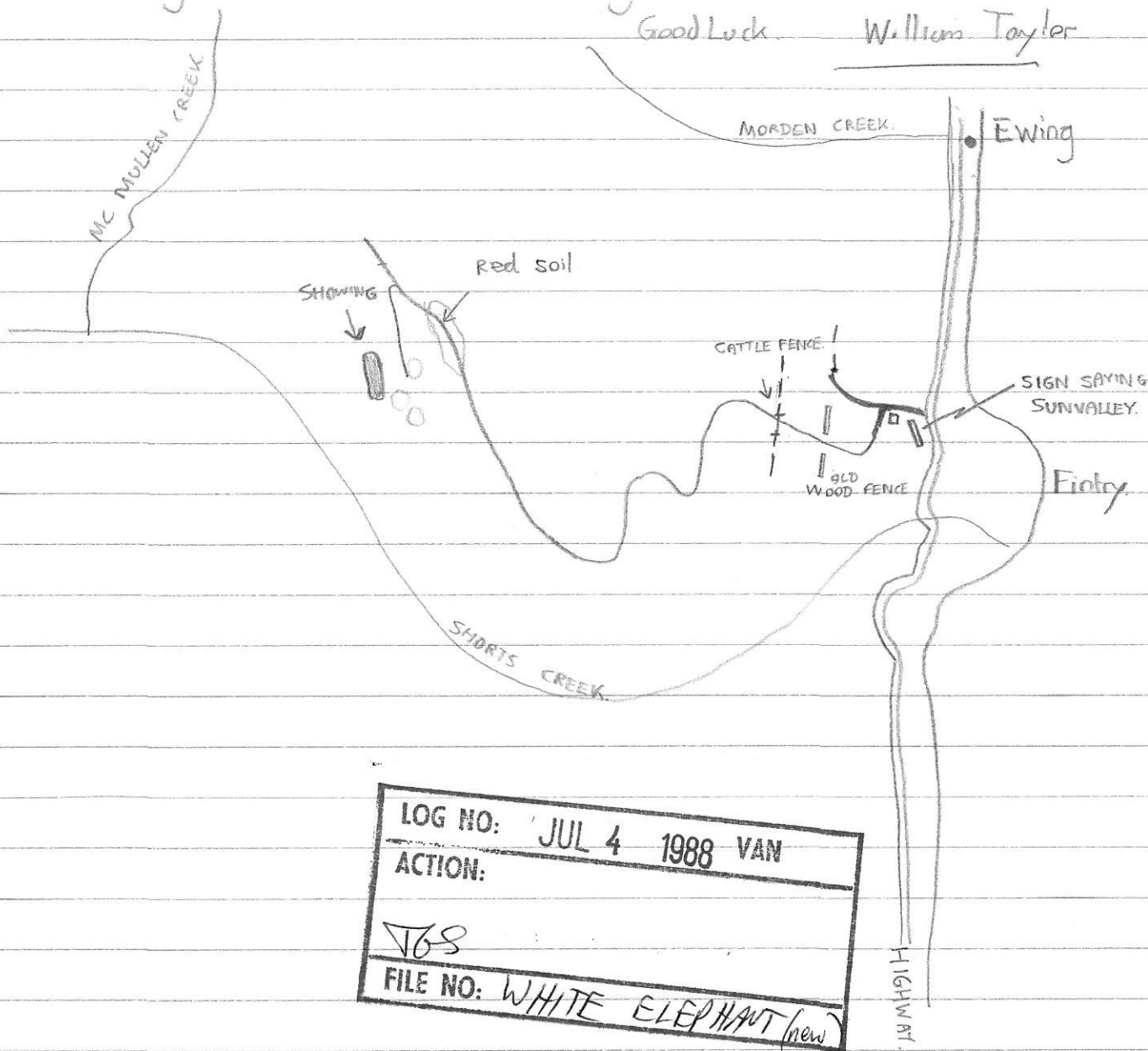


Dear Tom, When Dick and myself visited the property Charlie Brett had some difficulty finding his way. So the directions I have sent are as best as we can remember. The spur roads have not been shown.

Driving North along West side of Okanagan Lake towards Ewing. Turn left at a sign saying SUN VALLEY. Follow road to left - come to old wooden gate then a newer cattle fence. Road is quite rough in places - with various spur roads that lead into the bushes. Follow what looks like the main road. (Going up hill). After quite some distance road appears rusty at this point look for a road to the left switching back to show main showing.



LOG NO:	JUL 4 1988 VAN
ACTION:	
	VGS
FILE NO:	WHITE ELEPHANT (new)

White Elephant
82L/4E 82LSW042
889474

← 1km →
Approx.



NAGAN

LAIL

Wilson

Sugarloaf Mountain

MEADOWS

Okanagan Lake

Amundson

Ewing

L 2920

L 2921

L 2922

L 2923

L 2924

L 2925

L 2926

L 2927

L 2928

L 2929

L 2930

L 2931

L 2932

L 2933

L 2934

L 2935

L 2936

L 2937

L 2938

L 2939

L 2940

L 2941

L 2942

L 2943

L 2944

L 2945

L 2946

L 2947

L 2948

L 2949

L 2950

L 2951

L 2952

L 2953

L 2954

L 2955

L 2956

L 2957

L 2958

L 2959

L 2960

L 2961

L 2962

L 2963

L 2964

L 2965

L 2966

L 2967

L 2968

L 2969

L 2970

L 2971

L 2972

L 2973

L 2974

L 2975

L 2976

L 2977

L 2978

L 2979

L 2980

L 2981

L 2982

L 2983

L 2984

L 2985

L 2986

L 2987

L 2988

L 2989

L 2990

L 2991

L 2992

L 2993

L 2994

L 2995

L 2996

L 2997

L 2998

L 2999

L 3000

L 3001

L 3002

L 3003

L 3004

L 3005

L 3006

L 3007

L 3008

L 3009

L 3010

L 3011

L 3012

L 3013

L 3014

L 3015

L 3016

L 3017

L 3018

L 3019

L 3020

L 3021

L 3022

L 3023

L 3024

L 3025

L 3026

L 3027

L 3028

L 3029

L 3030

L 3031

L 3032

L 3033

L 3034

L 3035

L 3036

L 3037

L 3038

L 3039

L 3040

L 3041

L 3042

L 3043

L 3044

L 3045

L 3046

L 3047

L 3048

L 3049

L 3050

L 3051

L 3052

L 3053

L 3054

L 3055

L 3056

L 3057

L 3058

L 3059

L 3060

L 3061

L 3062

L 3063

L 3064

L 3065

L 3066

L 3067

L 3068

L 3069

L 3070

L 3071

L 3072

L 3073

L 3074

L 3075

L 3076

L 3077

L 3078

L 3079

L 3080

L 3081

L 3082

L 3083

L 3084

L 3085

L 3086

L 3087

L 3088

L 3089

L 3090

L 3091

L 3092

L 3093

L 3094

L 3095

L 3096

L 3097

L 3098

L 3099

L 3100

L 3101

L 3102

L 3103

L 3104

L 3105

L 3106

L 3107

L 3108

L 3109

L 3110

L 3111

L 3112

L 3113

L 3114

L 3115

L 3116

L 3117

L 3118

L 3119

L 3120

L 3121

L 3122

L 3123

L 3124

L 3125

L 3126

L 3127

L 3128

L 3129

L 3130

L 3131

L 3132

L 3133

L 3134

L 3135

L 3136

L 3137

L 3138

L 3139

L 3140

L 3141

L 3142

L 3143

L 3144

L 3145

L 3146

L 3147

L 3148

L 3149

L 3150

L 3151

L 3152

L 3153

L 3154

L 3155

L 3156

L 3157

L 3158

L 3159

L 3160

L 3161

L 3162

L 3163

L 3164

L 3165

L 3166

L 3167

L 3168

L 3169

L 3170

L 3171

L 3172

L 3173

L 3174

L 3175

L 3176

L 3177

L 3178

L 3179

L 3180

L 3181

L 3182

L 3183

L 3184

L 3185

L 3186

L 3187

L 3188

L 3189

L 3190

L 3191

L 3192

L 3193

L 3194

L 3195

L 3196

L 3197

L 3198

L 3199

L 3200

L 3201

L 3202

L 3203

L 3204

L 3205

L 3206

L 3207

L 3208

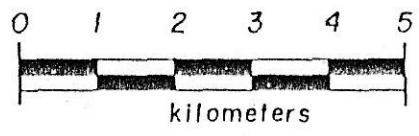
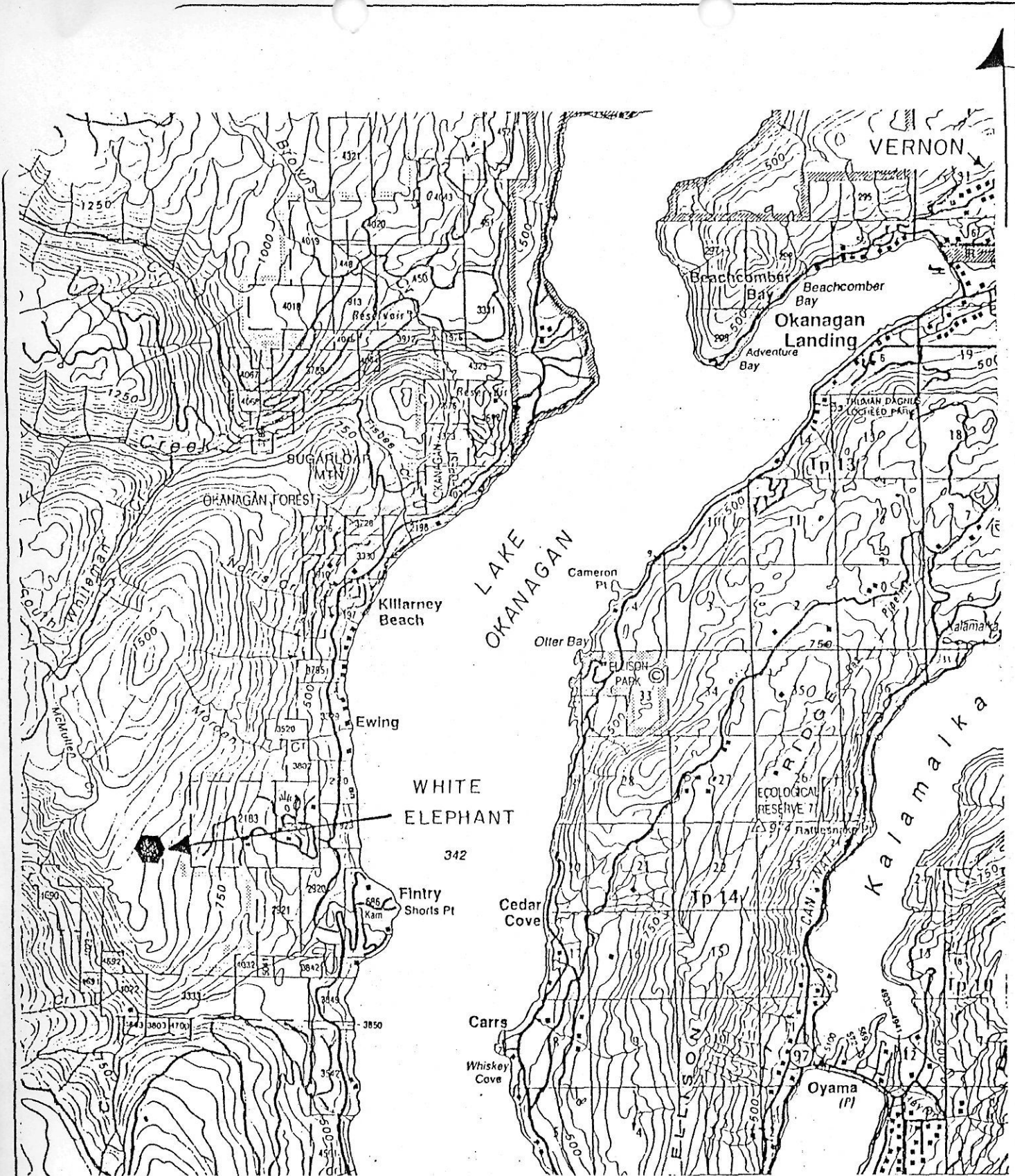
L 3209

L 3210

L 3211

L 3212

L 3213



82 L4

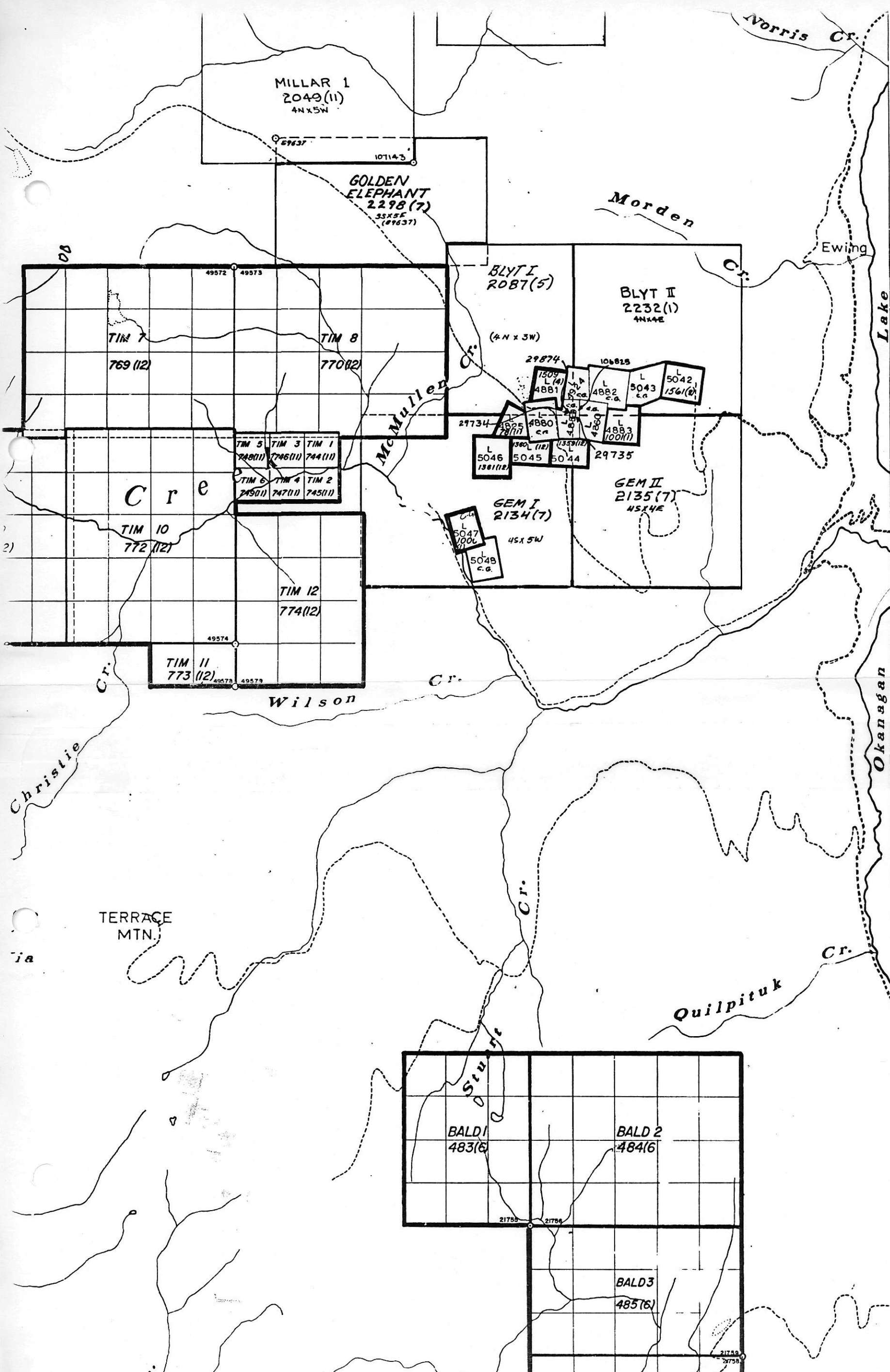
Drawn by: DTM		Traced by:	
Revised by	Date	Revised by	Date

WHITE ELEPHANT LOCATION MAP

Scale: 1:100,000

Date: OCT. 5, 1986

Plate: 1

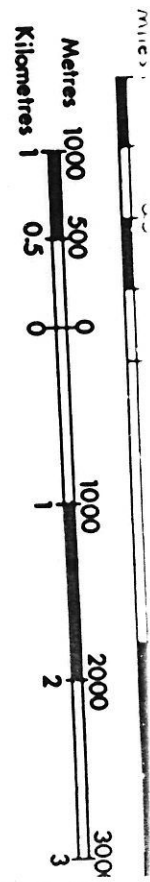


5

4

PLEASE SEE MAP 82L/3W
TO EAST

CROWN GRANTED MINERAL CLAIM
 REVERTED C.G. MINERAL CLAIM
 FORFEITED MINERAL CLAIM
 VERIFIED LEGAL CORNER POST
 LEGAL SURVEY
 LEGAL CORNER POST & TAG NUMBER 012345



TERRACE MTN.

Ta