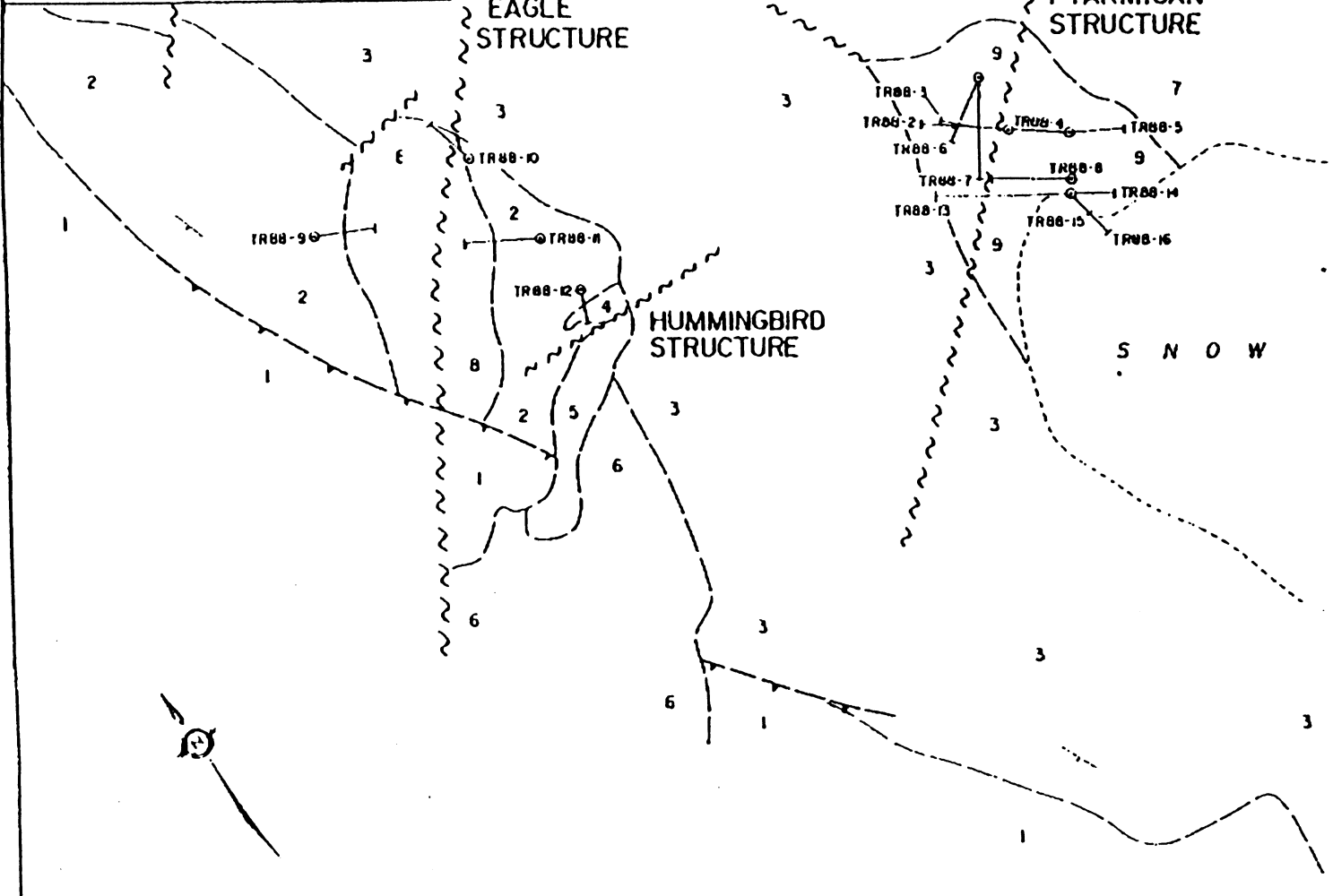
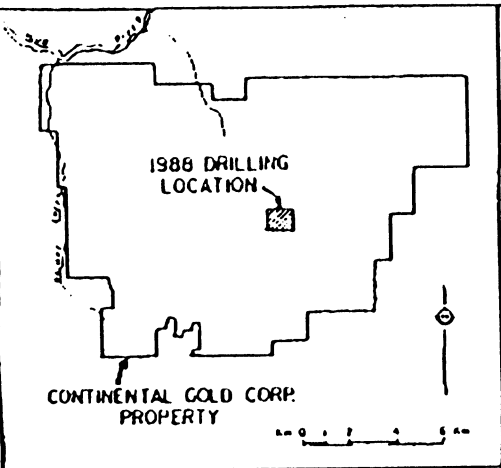


Nov. 88

Trophy
889077



- ### LEGEND
- JURASSIC**
- 9 HYDROTHERMALLY ALTERED BRECCIA GOLD-SILVER MINERALIZATION
 - 8 CONGLOMERATE/CHERT BRECCIA GOLD-SILVER MINERALIZATION
 - 7 QUARTZ MONZONITE-SYENITE
 - 6 GRANODIORITE
 - 5 RHYOLITE
 - 4 Cu-Au SKARN
- TRIASSIC**
- 3 VOLCANIC FLOWS AND TUFFS
 - 2 CHERT AND CHERTY ARGILLITE
- PERMIAN**
- 1 LIMESTONE
- GEOLOGIC CONTACT (INFERRED)
- ~ SHEAR ZONE/FAULT
- ~ THRUST FAULT
- BEDDING SYMBOL
- DRILL HOLE LOCATION

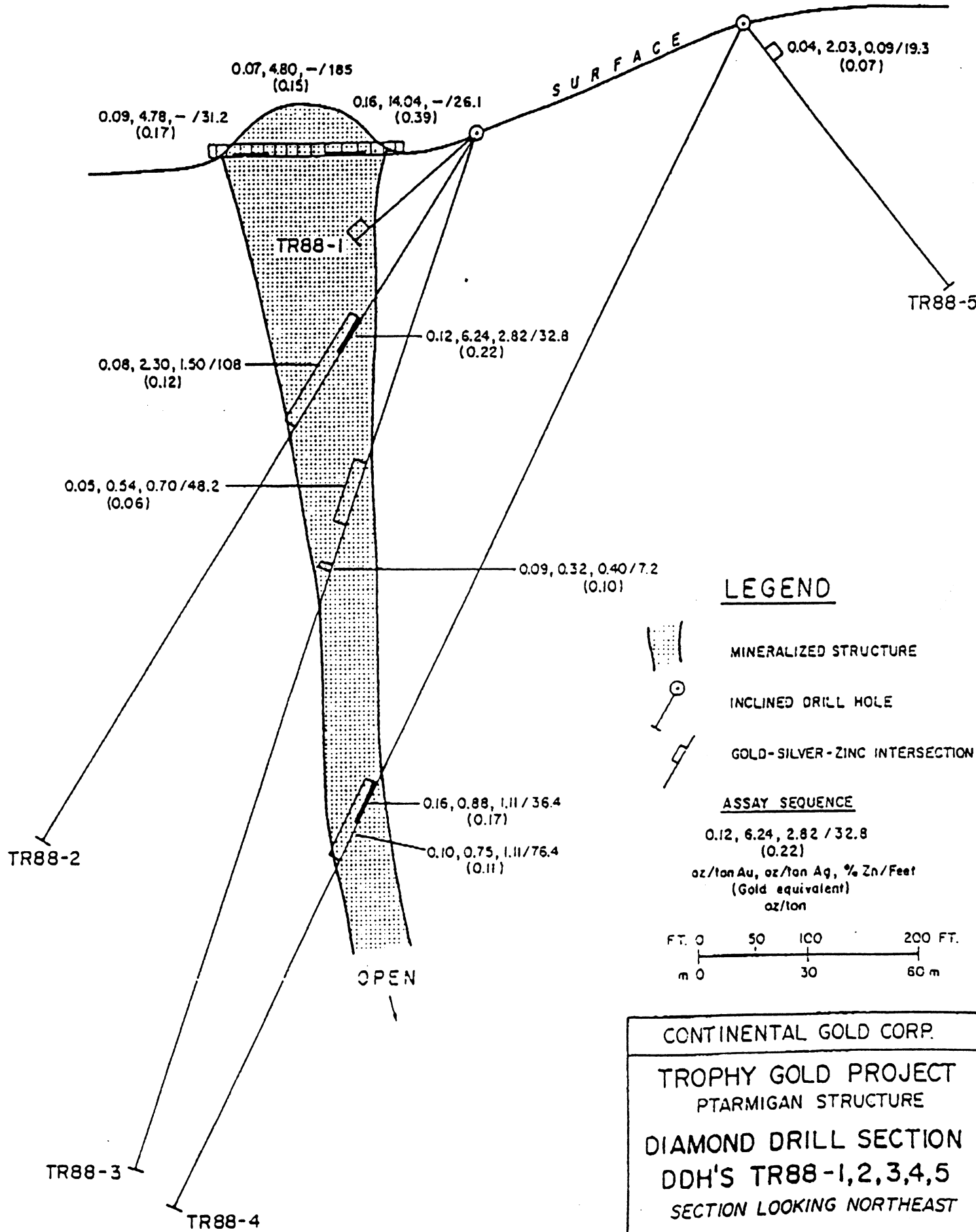


CONTINENTAL GOLD CORP.




TROPHY GOLD PROJECT
NORTHWESTERN BRITISH COLUMBIA

1988 DIAMOND DRILL HOLE
LOCATION MAP

LIARD MINING DIVISION

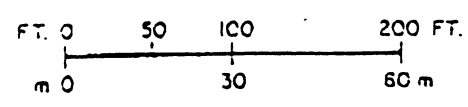


LEGEND

-  MINERALIZED STRUCTURE
-  INCLINED DRILL HOLE
-  GOLD-SILVER-ZINC INTERSECTION

ASSAY SEQUENCE

0.12, 6.24, 2.82 / 32.8
(0.22)
oz/ton Au, oz/ton Ag, % Zn / Feet
(Gold equivalent)
oz/ton



CONTINENTAL GOLD CORP.
TROPHY GOLD PROJECT
PTARMIGAN STRUCTURE
DIAMOND DRILL SECTION
DDH'S TR88-1,2,3,4,5
SECTION LOOKING NORTHEAST