
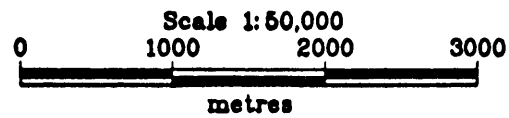
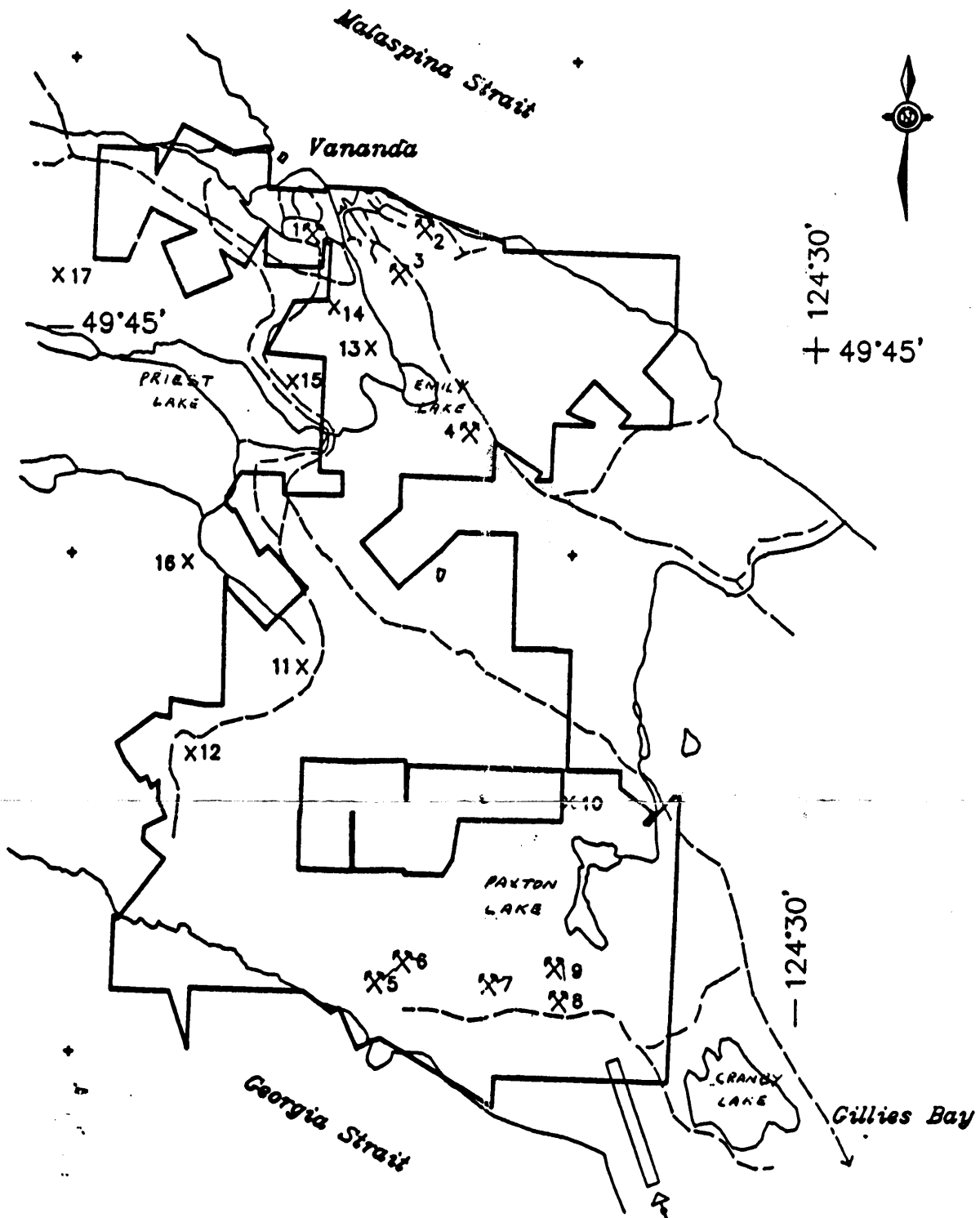


**LEGEND**

- + Quartz diorite
- x Diorite, gabbro
- L Quaternary limestone
- V Kermutsen volcanics
- ~ Fault



VANANDA GOLD LTD.		
TEXADA ISLAND PROPERTY NANAIMO, B.C.		
<b>PROPERTY GEOLOGY</b>		
DATE: NOV. '85	N.T.S.: 927/102. 162	FIGURE: 3
MINEQUEST EXPLORATION ASSOCIATES LTD.		



- | <u>MINES</u> |                        | <u>SHOWINGS</u> |                       |
|--------------|------------------------|-----------------|-----------------------|
| 1            | Marble Bay Au,Cu,Ag    | 10              | Sentinel Pb,Zn,Ag,Au  |
| 2            | Little Billie Au,Cu,Ag | 11              | Commodore Cu,Pb,Ag,Au |
| 3            | Copper Queen Au,Cu,Ag  | 12              | Ideal Pit Zn,Au,Ag    |
| 4            | Cornell Au,Cu,Ag       | 13              | Florence Fe,Cu,Au     |
| 5            | Prescott Fe,Cu,Au,Ag   | 14              | Security Fe,Cu,Au     |
| 6            | Yellow Kid Fe,Cu,Au,Ag | 15              | Priest Lake Aupyr.    |
| 7            | Paxton Fe,Cu,Au,Ag     | 16              | Holly Au              |
| 8            | Lake Fe,Cu,Au,Ag       | 17              | Marjorie Au           |
| 9            | Lake Cu,Au,Ag          |                 |                       |

<b>VANANDA GOLD LTD.</b>		
TEXADA ISLAND PROPERTY NANAIMO, B.C.		
LOCATION OF MINES AND MINERAL OCCURANCES		
DATE: NOV. '86	N.T.S.: 927/10E, 15E	FIGURE: 4
MINEQUEST EXPLORATION ASSOCIATES LTD.		