

TASCO  
888497  
920/3  
JAC → Tasco (now)

Schroeter, Tom EM:EX

**From:** John A. Chapman [jacms1@sprynet.com]  
**Sent:** Friday, February 20, 2004 8:43 AM  
**To:** Schroeter, Tom EM:EX  
**Subject:** Tasco Porphyry Copper Molybdenum Deposit - Available for Option

Tom,

Gerry Carlson and I recently acquired the Tasco deposit (2000 hectare property) in south-central BC. If you know of any junior or major mining company interested in an option please let us know.

Cheers, John

 **Mining Properties for Sale or Joint Venture**

[Place a Classified](#) | [Register](#) | [Login](#) | [Browse Ads](#) |

[Home](#) > [Canada](#) >

**TASCO PORPHYRY COPPER MOLYBDENUM DEPOSIT**



Posted by	<b><u>John Chapman</u></b>	Country	<b>Canada</b>
Posted on	<b>2/20/2004</b>	Commodities	<b>Copper, Molybdenum, Gold, Tungsten</b>
Expires on	<b>2/19/2005</b>	Link	
Views Today	<b>2</b>	Total Views	<b>2</b>

**Description**

The Tasco Porphyry Copper-Molybdenum-Gold property is located 150 kilometers southwest of Williams Lake, British Columbia, Canada (map sheet NTS 92 0/3). In 1981 five core holes (total 3,205 feet) were completed (Assessment Report Number 10,455) in a widespread gossan zone centering on an oval shaped stock of quartz feldspar porphyry, measuring 300 meters (EW) by 600 meters (NS). All holes returned values in copper and molybdenum. The best was Hole 81-2 that intersected an impressive 947 feet grading 0.28% copper and 0.023% molybdenum. Molybdenum increased to the bottom of the hole – the last 109 feet graded an impressive 0.079% Mo. In 1990 a geological and soil geochemical program (Assessment Report Number 20,712) resulted in the discovery of additional mineralization at surface, including extensive copper, molybdenum, tungsten and gold in soils anomalies extending 300 meters to 1,200 meters west from Hole 81-2. A number of excellent drill targets have been identified in what appears to be an annular porphyry copper-molybdenum ore shell. In addition, the 1990 metal in soils anomalies defined potential for distal skarns and structurally controlled mineralization containing tungsten and gold as part of this very large mineral system – refer to the attached photographs of the deposit area. The 2,000 hectare (80 mineral claim units) Property is owned 100% by John A. Chapman and KGE Management Ltd. (Gerry Carlson, President). **TASCO AVAILABLE FOR OPTION, CONTACT: John Chapman at 604.536.8356 or jacms1@sprynet.com.**

**Subscribe to Newsletter**  
Name:

Email:

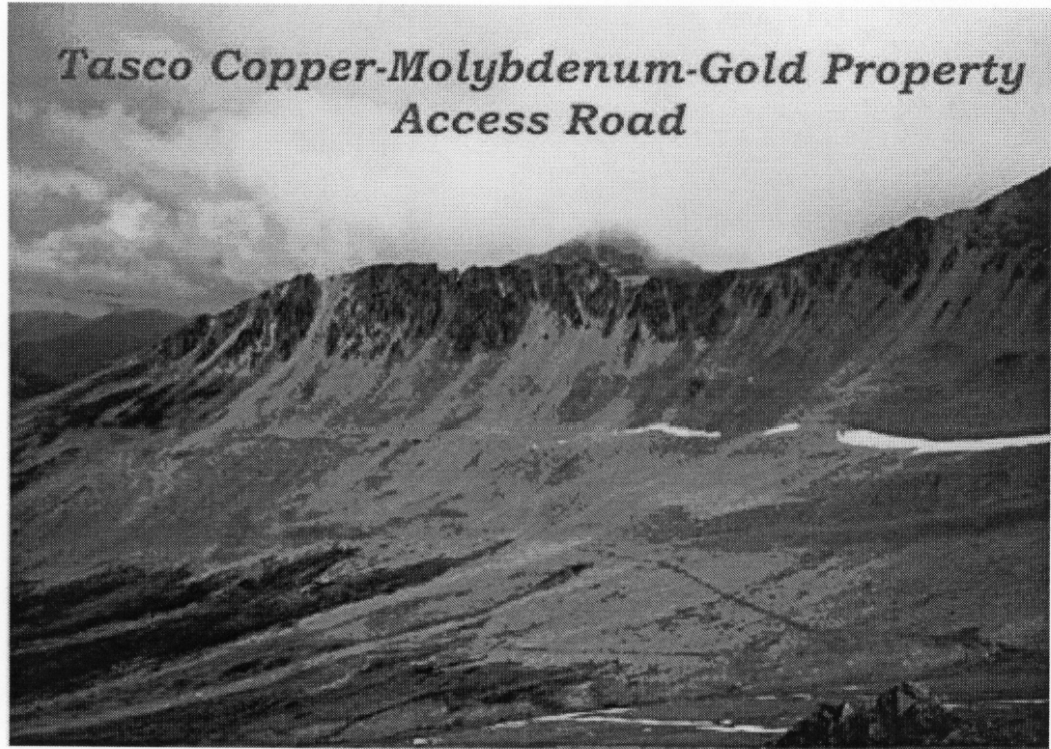
Format:  Text  HTML


Join List:

Monthly Newsletter

**Contact Information**  
John Chapman  
18 - 1480 Foster Street  
White Rock  
British Columbia - V4B 3X7  
Canada  
604-536-8356


**Photo(s)**






**Reply to this Classified**

Your Name  

Your Email  

Subject  

Message  

**Schroeter, Tom EM:EX**

T88 → Tasco

---

**From:** John Chapman on behalf of XT:EM Chapman, John A EM:IN  
**Sent:** Wednesday, August 17, 2005 8:49 AM  
**To:** Cathro, Mike EM:EX; Schroeter, Tom EM:EX  
**Subject:** FW: Tasco Property

Good Morning Gentlemen,

Tasco is again on the blocks! Yesterday I sent this email to about 30 companies.

Cheers, John

---

**From:** John Chapman [mailto:jacms1@telus.net]  
**Sent:** August 16, 2005 2:11 PM  
**To:** Brad Aelicks (brad@bdcapital.com)  
**Subject:** Tasco Property

Good Afternoon Brad,

The Tasco property just came available as Frank Callaghan informed Gerry and me yesterday that the new company he was forming is delayed and he would not want to see us miss the current exploration season at Tasco. I have today removed the "sold" sign on the Tasco listing at [www.mininglife.com](http://www.mininglife.com). We would like to have some more long holes put into the porphyry metallized "ring" structure at Tasco to see the full size and tenor of the "deposit" as indicated by core hole 81-2 which yielded 947 feet grading 0.28% copper and 0.023% molybdenum (not MOS2). With my considerable exposure to many large porphyry operations I consider the Tasco as a potential candidate for: (1) open-pit, or (2) low-cost underground block caving with an adit entry (from Rowbottom creek valley). Block caving access at Rowbottom would put the development near the bottom of hole 81-2 that graded 0.079% molybdenum and 0.17% copper in the last 109 feet. Note that the Tasco is close to Hunter-Dickenson's (Taseko Mines) Prosperity deposit.

The Tasco has the potential to deliver some BIG widths at fair to good grades of molybdenum and copper – just the thing to put some wind in the wings of a junior resource company stock.

Do not hesitate to contact Gerry Carlson (604.816.3012) or me if you wish to receive more information on Tasco or to negotiate an option to purchase.

Best regards,  
John Chapman  
604.536.8356

→ Tasco

**Schroeter, Tom EMPR:EX**

---

**From:** John Chapman [jacms1@telus.net]  
**Sent:** Mon, May 15, 2006 4:14 PM  
**To:** Schroeter, Tom EMPR:EX; Cathro, Mike EMPR:EX; Lane, Bob EMPR:EX; Bruhjell, Darren EMPR:EX; allan.willcox@gov.bc.ca  
**Cc:** rsutcliffe@bellnet.ca  
**Subject:** Tasco Property NI 43-101 - Taseko Lakes Area of BC  
**Attachments:** Tasco NI43-101 Report 20060515.pdf; 20051010 tasco fact sheet.pdf; Tasco Pre 1983 Technical Reports.pdf

Gentlemen,

David Makepeace's NI 43-101 Report on the Tasco property is attached for you files.

Cheers, John

**Schroeter, Tom EMPR:EX**

**From:** John Chapman [jacms1@telus.net]  
**Sent:** Fri, February 16, 2007 2:18 PM  
**To:** XT:EM Chapman, John A EM:IN  
**Subject:** Mineral Property Available for Option - TASCO  
**Attachments:** TascoTechnicalReport301106.pdf; tasco property fact sheet 20061231.pdf; remote sensing images Tasco 20061123.pdf

Based upon successful results of ASTER image work, Gerry Carlson and I have recently increased the size of our Tasco property by acquiring a large group of adjacent mineral claims.

The Tasco property is in the highly mineralized Taseko Lakes Porphyry Copper-Molybdenum-Gold Camp in southwestern BC. The 6,400 hectare Tasco property is surrounded by Galore Resources Inc., a new BC exploration company with aggressive exploration plans for 2007, and adjacent to Great Quest Metals Ltd's Empress, Buzzer and Rowbottom porphyry deposits. There is a recent 43-101 report by David Makepeace, P.Eng. of Geospectrum Engineering available for the Tasco property and there are some impressive alteration images from a recent ASTER image processing report done by Ward Kilby, P.Geo. of Cal Data Ltd. (see attachments).

See [www.galoreresources.com](http://www.galoreresources.com) for some additional information on the Taseko Lakes area and also see Galore on [www.sedar.com](http://www.sedar.com) for their recent prospectus (see technical report). The closest accommodation to the Tasco property is the Taseko Lakes Lodge ([www.tasekolake.com](http://www.tasekolake.com)) located between Taseko Mines Limited's Prosperity deposit and Tasco. For closer accommodation a field camp would need to be established. Great Quest has a cabin and small camp that may be rented if they are not using it themselves – this is very close to Tasco.

Taseko Mines Limited's Prosperity deposit is ~45km north of Tasco. The Prosperity deposit is promoted by Taseko as being the largest undeveloped copper-gold deposit in Canada. It is in the permitting stage toward development, with planned production in 2010. See [www.tasekomines.com](http://www.tasekomines.com). The road to Tasco passes adjacent to the Prosperity deposit.

Exploration can be conducted year around on Tasco (drilling in winter). Current road access will put a 4x4 at the Taseko River crossing near the junction with Granite Creek near the northwest corner of the Tasco property. Galore and Great Quest are planning a road upgrade in early 2007 to facilitate drilling on their properties that join onto Tasco. Once across the Taseko River on the south side, the road up to Tasco is in good condition.

Sincerely,  
John Chapman  
604.536.8356

2007-02-16

→ Tasco

**Schroeter, Tom EMPR:EX**

---

**From:** John Chapman [jacms1@telus.net]  
**Sent:** Mon, March 5, 2007 4:04 PM  
**To:** Jones, Larry EMPR:EX  
**Cc:** Schroeter, Tom EMPR:EX; XT:EM Copper Ridge Explorations EM:IN  
**Subject:** MinFile Occurrences - New Entry

Good Day Larry,

I notice that Cominco's AR5180 shows a copper-molybdenum discovery on surface and in drill holes at UTM NAD83 Zone 10: 486980E/5658680N. This places the discover ~1.6 kilometres southeast of the BJB occurrence (MinFile: No. 092O 024).

Gerry Carlson and I have the MTO claim that now covers that occurrence (MTO No. 548851).

Cheers, John

PS. Today we optioned the Tasco property (MinFile: "Copper Zone" at Taseko Lakes) to a Toronto based junior. That was a property you had indicated that your team would update on the MinFile.

**Schroeter, Tom EMPR:EX**


---

**From:** John Chapman [jacms1@telus.net]  
**Sent:** Wed, March 7, 2007 4:07 PM  
**To:** Madu, Bruce E EMPR:EX  
**Cc:** Schroeter, Tom EMPR:EX  
**Subject:** BC properties under option  
**Attachments:** kaolinite aster image tasco & lorn properties 2006.jpg; 20051010 Krof Fact Sheet.pdf

Bruce,

The Churn (Poison Mtn) is optioned to Quinsam Capital Corp. (Rob Weicker is geo), the Tasco is optioned to Hi Ho Silver Resources Inc. (Paul Reynolds is geo) and the Piebiter is optioned to Covenant Resources Ltd. (new BC company going to list on CNQ, Greg Dawson is geo).

Gerry Carlson and I, with five properties under option in BC, are now focusing on acquiring properties in Manitoba. I have been involved in two mine developments in Manitoba (Keystone, 1994 and San Antonio, 2006) – it is a good jurisdiction with great geology.

Best regards, John  
604.536.8356

---

**From:** John Chapman [mailto:jacms1@telus.net]  
**Sent:** March 6, 2007 8:02 AM  
**To:** Kim Measer (measorkim@yahoo.ca)  
**Cc:** Gerald Carlson (gcarlson@copper-ridge.com)  
**Subject:** KROF VMS copper-zinc-gold-silver property, Harrison Lake area, BC

Good Morning Kim,

Gerry and I have completed agreements on the Piebiter and the Tasco properties in the past two weeks.

See: <http://www.mininglife.com/propertyclassifieds/templates/template1.asp?action=currentads&name=John%20Chapman&memid=92>

That leaves the Krof and Lorn properties available. I have sent you the information on the Krof but not the Lorn. I am putting together summary information on the Lorn now. It is a property that was explored by Cominco in the 1970s – they discovered a porphyry copper-molybdenum system by soil/rock geochemistry and limited drilling. The property is located about 15km east of Tasco (no road access). The attached map shows the Lorn property in purple near the center of the image (the Tasco claim outline is on the left of the image).

Let me know if you are interested in either the Krof or the Lorn.

Cheers, John



