

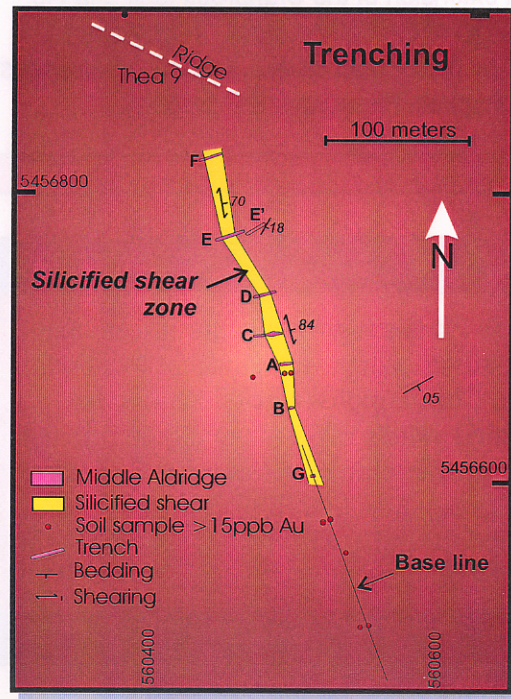
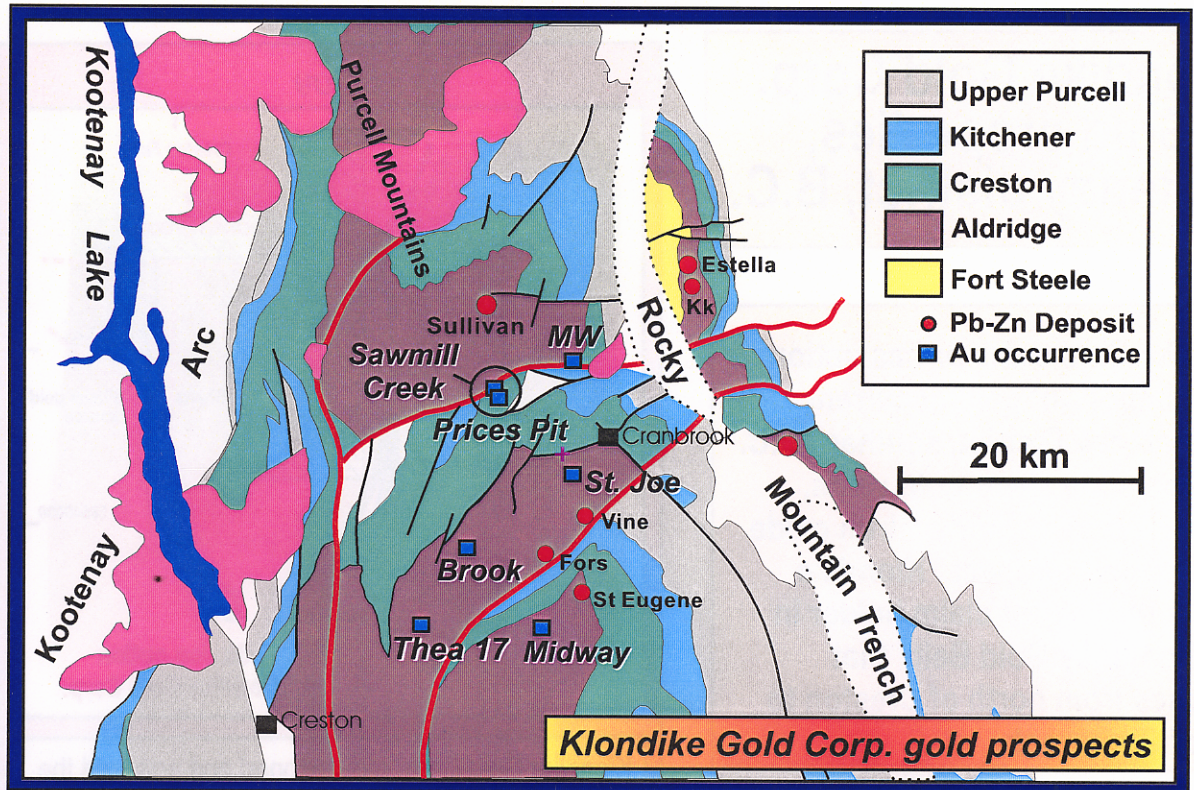
# Klondike Gold Corp.

- Exploring for base metal and gold deposits in the East Kootenays, B.C. and the Klondike, Yukon



Klondike Gold Corp.  
711 - 675 W. Hastings St.  
Vancouver, B.C.  
V6B 1N2

TSX venture: KG  
www.klondikegoldcorp.com  
Phone: 604 685 2222



## Thea Gold

June 9/03

Thea Gold is a north-trending sheared Au-quartz vein in the Aldridge. Trenching, in an area covered by overburden, has exposed the vein over a strike length of 250 meters. It is open to the north and south. Chip sampling indicates locally high gold content, with Trench A containing a weighted average of 14.5 g/tonne Au across 4 meters. The most northern trench contained 0.47 g/tonne across 6 meters, and the most southern, 1.23 g/tonne across 2m.

St. Joe

888051

TSX - KG

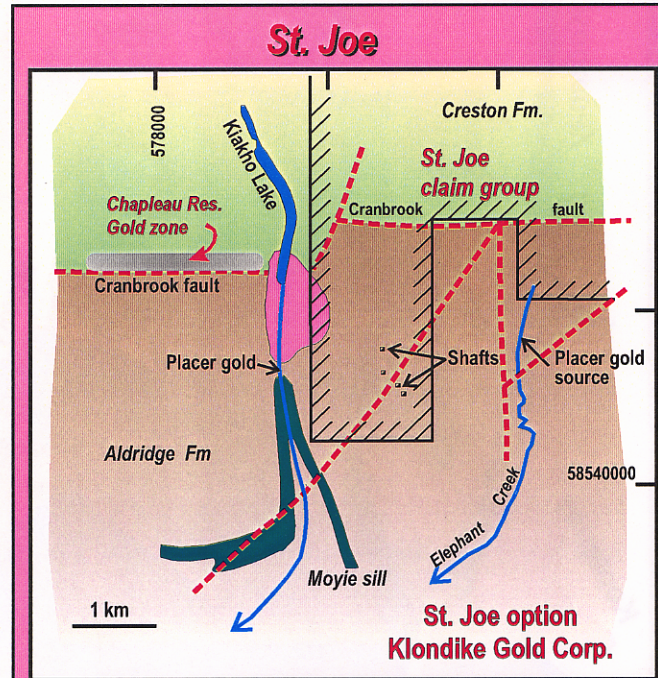



## Klondike Gold Corp. Gold properties, Kootenay district, B.C.

Klondike Gold owns or has optioned seven important gold occurrences in the Kootenay District, southern B.C. These include shear gold veins, gold-quartz veins and an iron oxide gold-copper prospect. Klondike Gold is the largest claim holder in the "Kootenay Gold Belt" that stretches from north of Creston to east of Cranbrook.

Contact: Klondike Gold Corp.  
[www.klondikegoldcorp.com](http://www.klondikegoldcorp.com)  
 Phone: 604 685 2222

Trygve Hoy, consultant: [thoy@shaw.ca](mailto:thoy@shaw.ca)



Klondike Gold Corp. has optioned and acquired the eastern extension of the Cranbrook fault and the east margin of the Kiakho stock. This property, drained by placer gold creeks, lies immediately east of the Chapleau Resources Bar property.


### Price's Pit

Price's Pit is a high-grade north-trending gold-silver quartz vein adjacent to a felsic dyke. Chip samples across the vein has returned values to 6 oz/tonne gold. Intense sericite alteration is widespread. Adjacent to the vein, this alteration contains anomalous gold, with values ranging from 1 to 23 grams/t across 1 meter.

### Sawmill Creek

Sawmill Creek is one of the richest placers creeks in the Purcell Mountains; two high grade vein deposits, **Golden Egg** and **Prices Pit**, occur here. The area is at the intersection of two main faults.

The presence of felsic intrusions, elevated gold values in dykes associated with these intrusions, small copper occurrences, hematite breccias, both base and gold veins and widespread sericitic alteration support a model for an "Iron



**Hematite breccias**, widely distributed throughout the Sawmill Creek area, locally contain anomalous gold and visible chalcopyrite. They may be associated with chlorite and/or sericite alteration and appear concentrated southwest of a magnetic anomaly.

Klondike Gold Corp. exploration in this area will be directed towards an Iron oxide gold-copper deposit, an attractive target due to its potential for

### Other gold properties in Canada:

- Lone Star** - shear-hosted gold
- Blue Sky** - shear-hosted gold
- Midway** - gold-quartz vein