887533

TGS→ ~~INDI~~ Silver Coin

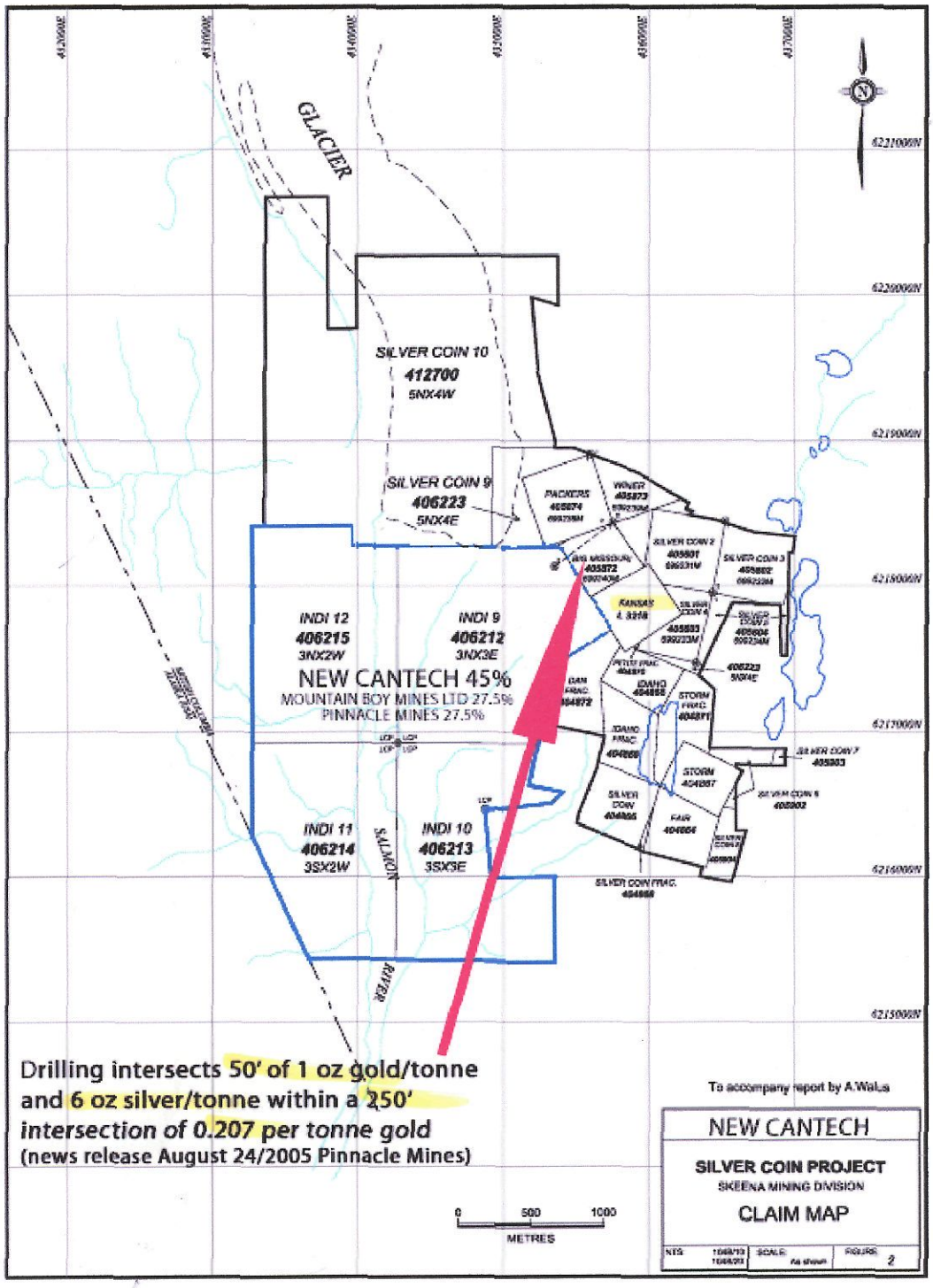

Drilling intersects 50' of 1 oz gold/tonne and 6 oz silver/tonne within a 250' *intersection of 0.207 per tonne gold*
(news release August 24/2005 Pinnacle Mines)

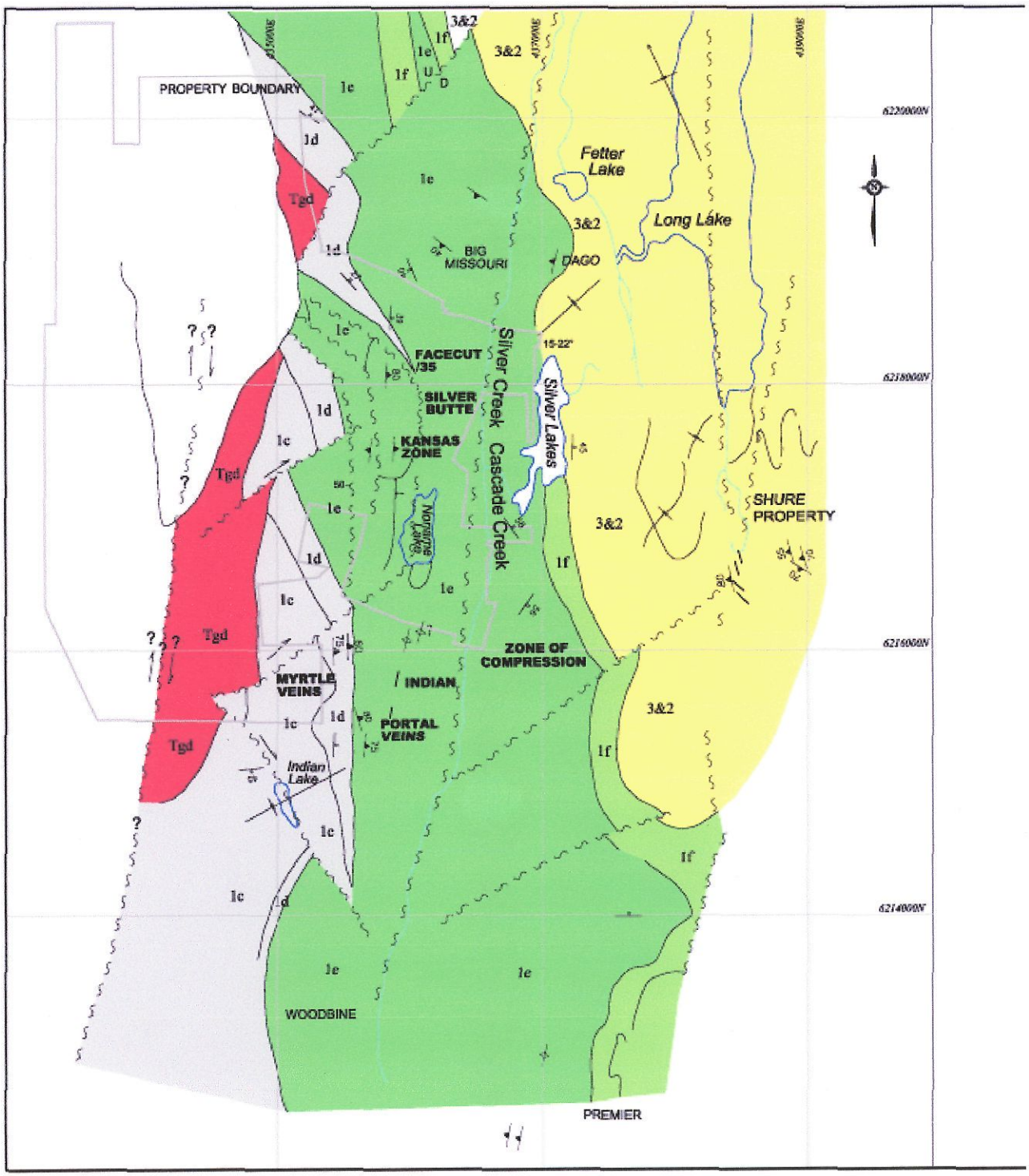
PROPERTY BOUNDARY
3&2
1f
1e
U
D
1d
Tgd
Fetter Lake
Long Lake
BIG MISSOURI
DAGO
FACECUT /35
SILVER BUTTE
KANSAS ZONE
Silver Creek
Cascade Creek
Silver Lakes
Noname Lake
SHURE PROPERTY
ZONE OF COMPRESSION
MYRTLE VEINS
INDIAN
PORTAL VEINS
Indian Lake
WOODBINE
PREMIER
6220000N
6218000N
6216000N
6214000N

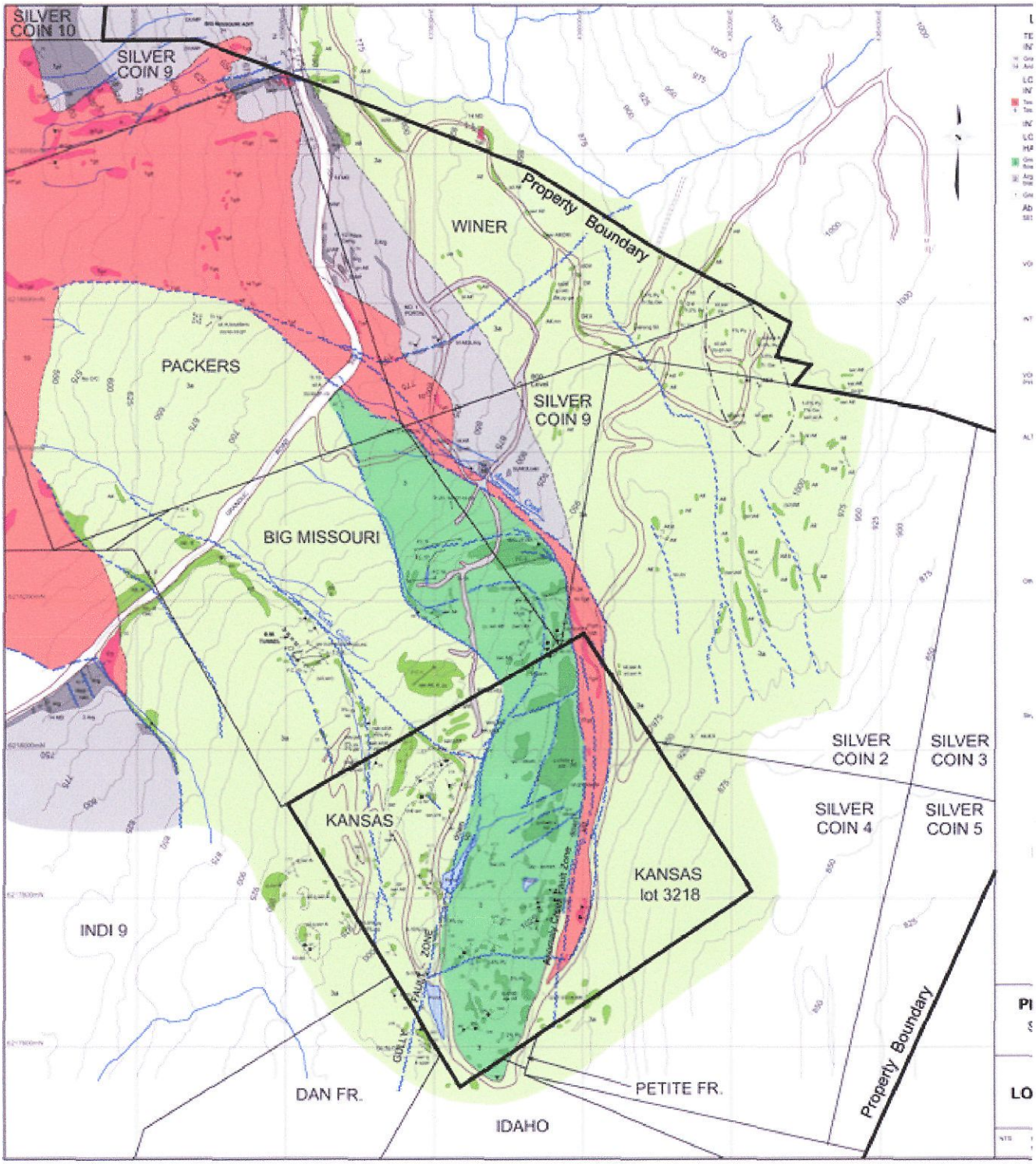
SILVER COIN 10
SILVER COIN 9
Property Boundary
WINER
PACKERS
SILVER COIN 9
BIG MISSOURI
KANSAS
KANSAS lot 3218
SILVER COIN 2
SILVER COIN 3
SILVER COIN 4
SILVER COIN 5
INDI 9
DAN FR.
IDAHO
PETITE FR.
Property Boundary

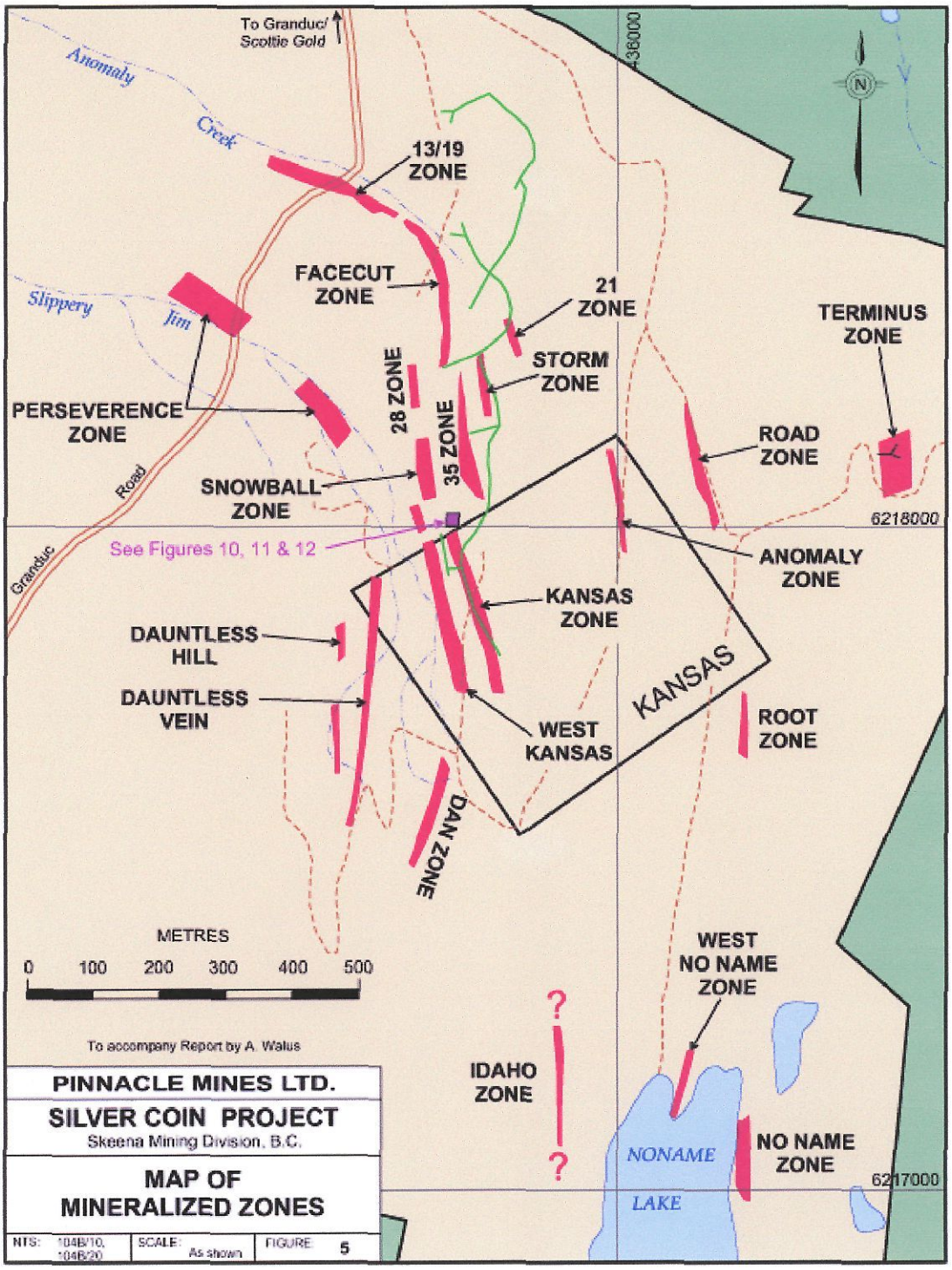
To Granduc/ Scottie Gold
Anomaly Creek
Slippery Jim
Granduc Road
13/19 ZONE
FACECUT ZONE
21 ZONE
STORM ZONE
TERMINUS ZONE
PERSEVERENCE ZONE
28 ZONE
35 ZONE
ROAD ZONE
SNOWBALL ZONE
See Figures 10, 11 & 12
ANOMALY ZONE
KANSAS ZONE
DAUNTLESS HILL
DAUNTLESS VEIN
KANSAS
WEST KANSAS
ROOT ZONE
DAN ZONE
METRES
0 100 200 300 400 500
WEST NO NAME ZONE
IDAHO ZONE
NONAME LAKE
NO NAME ZONE
436000
6218000
6217000
To accompany Report by A. Walus
PINNACLE MINES LTD.
SILVER COIN PROJECT
Skeena Mining Division, B.C.
MAP OF MINERALIZED ZONES
NTS: 104B/10, 104B/20
SCALE: As shown
FIGURE 5

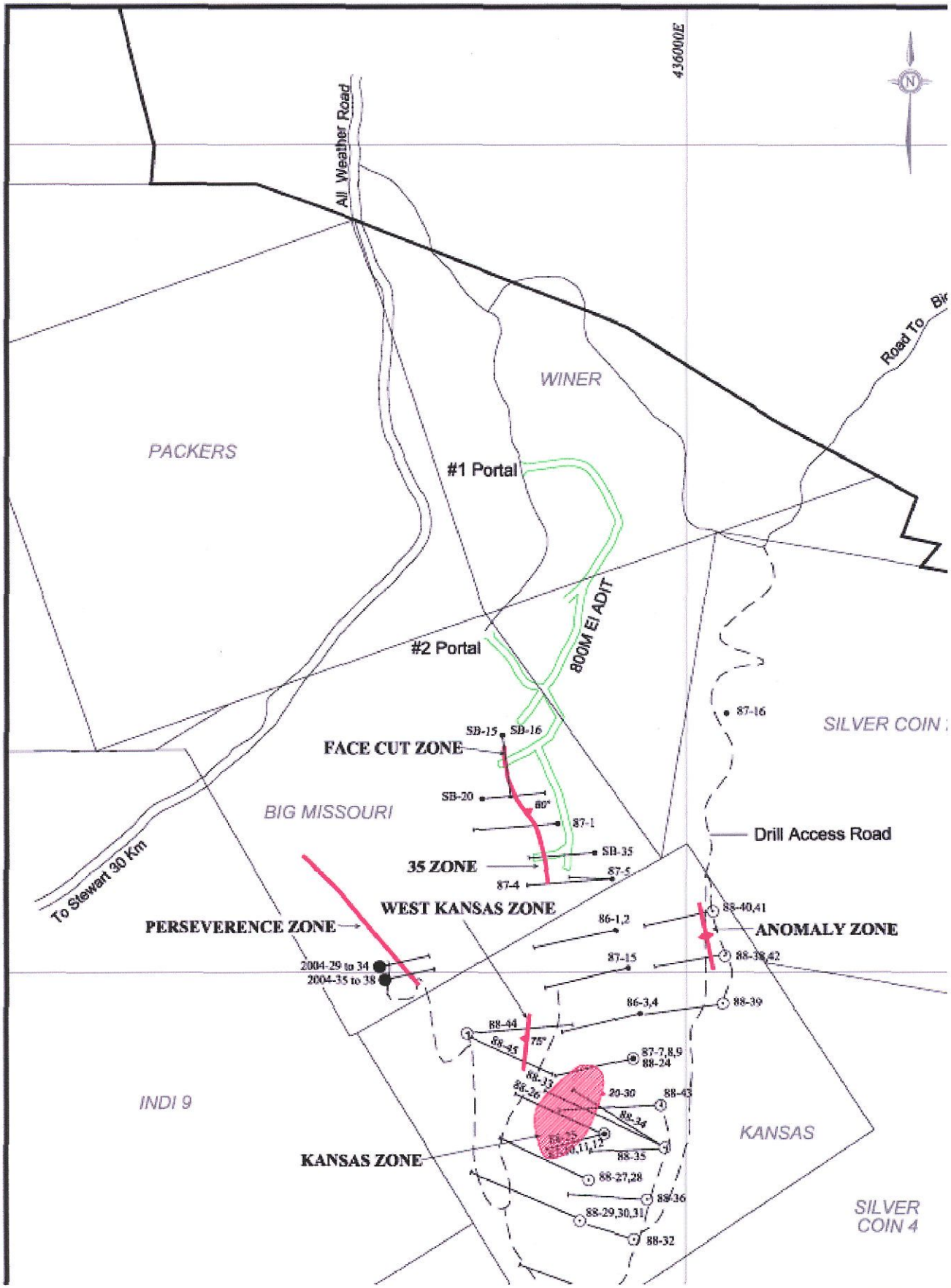
436000E
All Weather Road
Road To Bi
WINER
PACKERS
#1 Portal
#2 Portal
800M El ADIT
87-16
SILVER COIN
SB-15
SB-16
FACE CUT ZONE
SB-20
60°
BIG MISSOURI
87-1
Drill Access Road
SB-35
35 ZONE
87-5
87-4
To Stewart 30 Km
WEST KANSAS ZONE
88-40,41
86-1,2
ANOMALY ZONE
PERSEVERENCE ZONE
87-15
88-38,42
2004-29 to 34
2004-35 to 38
86-3,4
88-39
88-44
88-45
75°
87-7,8,9
88-24
88-33
88-26
20-30
88-43
INDI 9
88-34
KANSAS
88-35
KANSAS ZONE
88-27,28
88-36
88-29,30,31
88-32
SILVER
COIN 4

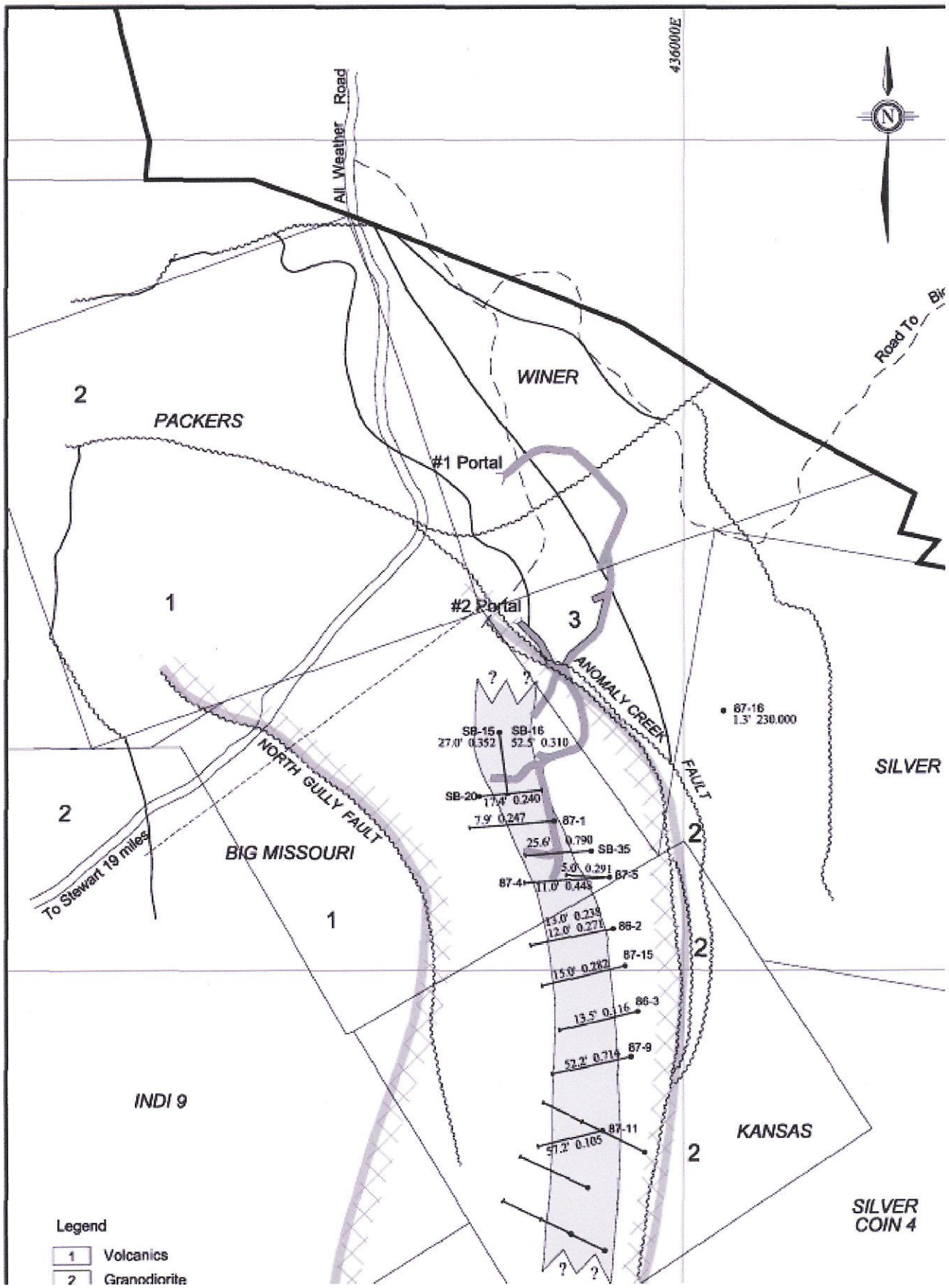
436000E
All Weather Road
Road To
WINER
PACKERS
#1 Portal
#2 Portal
ANOMALY CREEK
FAULT
NORTH GULLY FAULT
BIG MISSOURI
To Stewart 19 miles
SILVER
INDI 9
KANSAS
SILVER COIN 4
SB-15 27.0' 0.352
SB-16 52.5' 0.310
SB-20 17.4' 0.240
7.9' 0.247
87-1
25.6' 0.790
SB-35
5.0' 0.291
87-4
11.0' 0.448
87-5
13.0' 0.239
12.0' 0.270
86-2
87-15
15.0' 0.282
13.5' 0.116
86-3
52.2' 0.714
87-9
87-11
57.2' 0.105
87-16 1.3' 230.000
Legend
1 Volcanics
2 Granodiorite

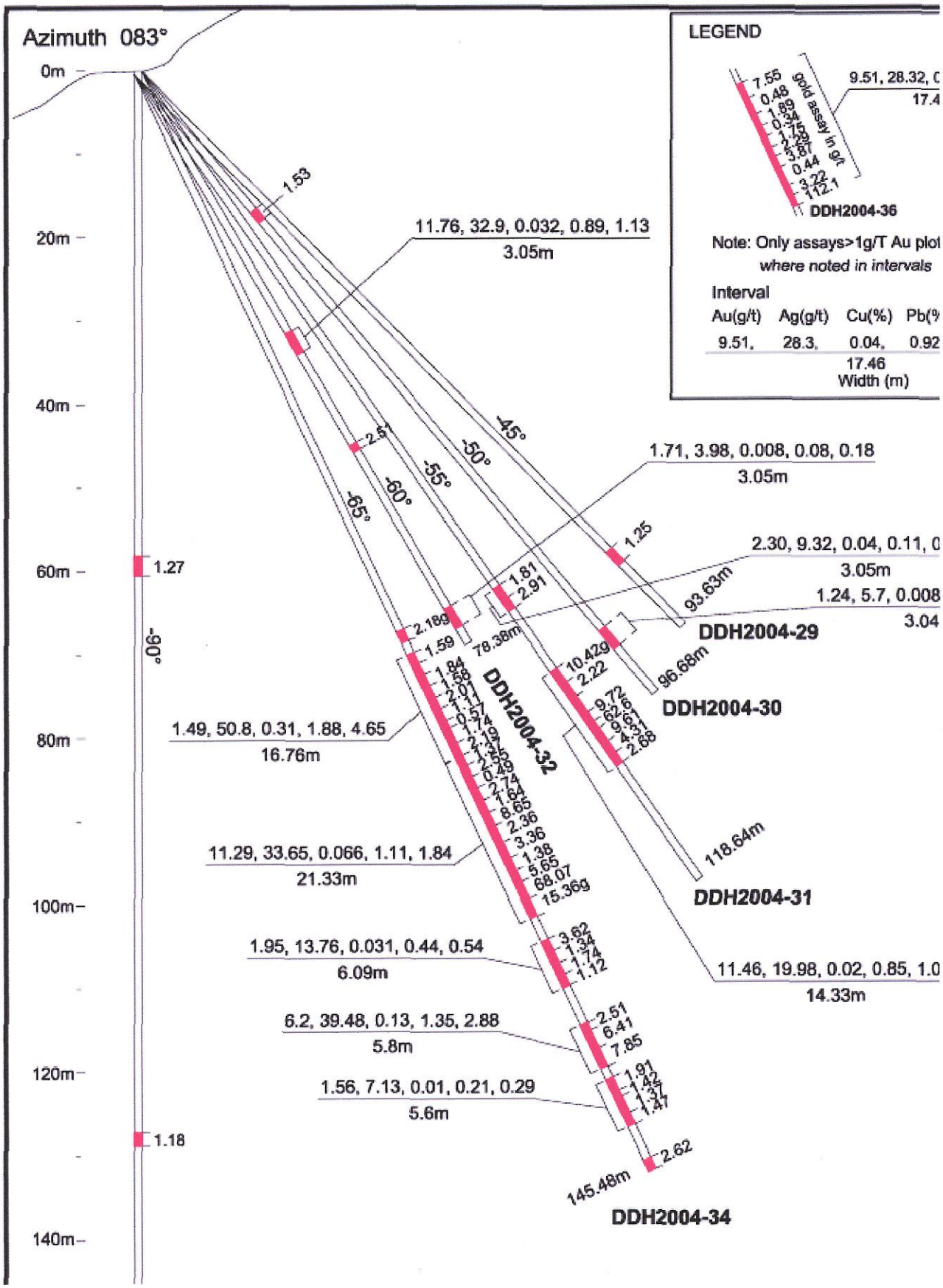
Azimuth 083°
0m
20m
40m
60m
80m
100m
120m
140m
LEGEND
gold assay in g/t
DDH2004-36
Note: Only assays>1g/T Au plot
where noted in intervals
Interval
Au(g/t) Ag(g/t) Cu(%) Pb(%
9.51, 28.3, 0.04, 0.92
17.46
Width (m)
11.76, 32.9, 0.032, 0.89, 1.13
3.05m
1.71, 3.98, 0.008, 0.08, 0.18
3.05m
2.30, 9.32, 0.04, 0.11, 0
3.05m
1.24, 5.7, 0.008
3.04
1.49, 50.8, 0.31, 1.88, 4.65
16.76m
11.29, 33.65, 0.066, 1.11, 1.84
21.33m
1.95, 13.76, 0.031, 0.44, 0.54
6.09m
6.2, 39.48, 0.13, 1.35, 2.88
5.8m
1.56, 7.13, 0.01, 0.21, 0.29
5.6m
11.46, 19.98, 0.02, 0.85, 1.0
14.33m
-45°
-50°
-55°
-60°
-65°
-90°
93.63m
78.38m
96.68m
118.64m
145.48m
DDH2004-29
DDH2004-30
DDH2004-31
DDH2004-32
DDH2004-34

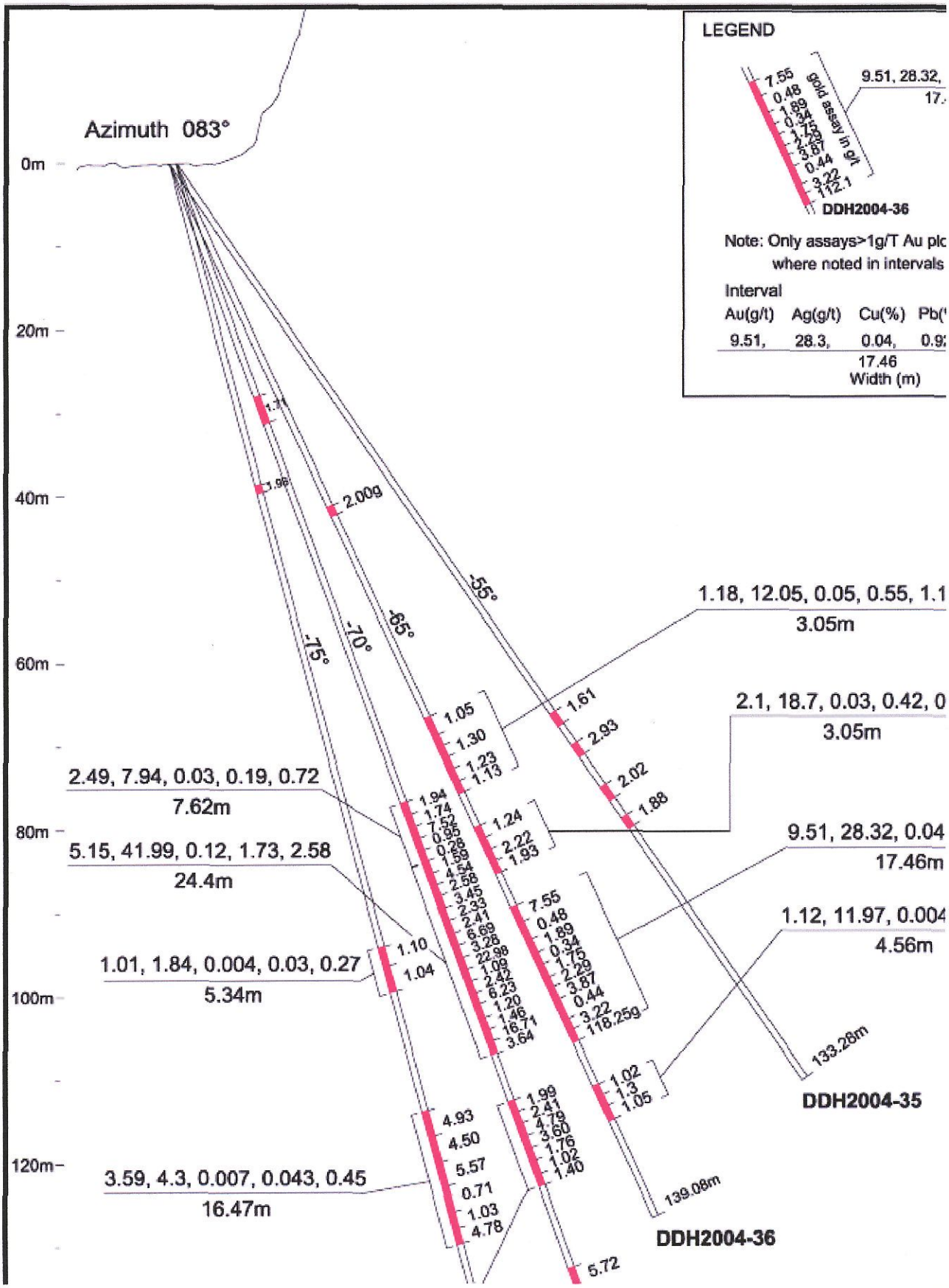
LEGEND
gold assay in g/t
9.51, 28.32,
17.
DDH2004-36
Note: Only assays>1g/T Au plc
where noted in intervals
Interval
Au(g/t) Ag(g/t) Cu(%) Pb(
9.51, 28.3, 0.04, 0.9
17.46
Width (m)
Azimuth 083°
0m
20m
40m
60m
80m
100m
120m
-55°
-65°
-70°
-75°
1.18, 12.05, 0.05, 0.55, 1.1
3.05m
2.1, 18.7, 0.03, 0.42, 0
3.05m
2.49, 7.94, 0.03, 0.19, 0.72
7.62m
5.15, 41.99, 0.12, 1.73, 2.58
24.4m
9.51, 28.32, 0.04
17.46m
1.12, 11.97, 0.004
4.56m
1.01, 1.84, 0.004, 0.03, 0.27
5.34m
3.59, 4.3, 0.007, 0.043, 0.45
16.47m
133.28m
DDH2004-35
139.08m
DDH2004-36

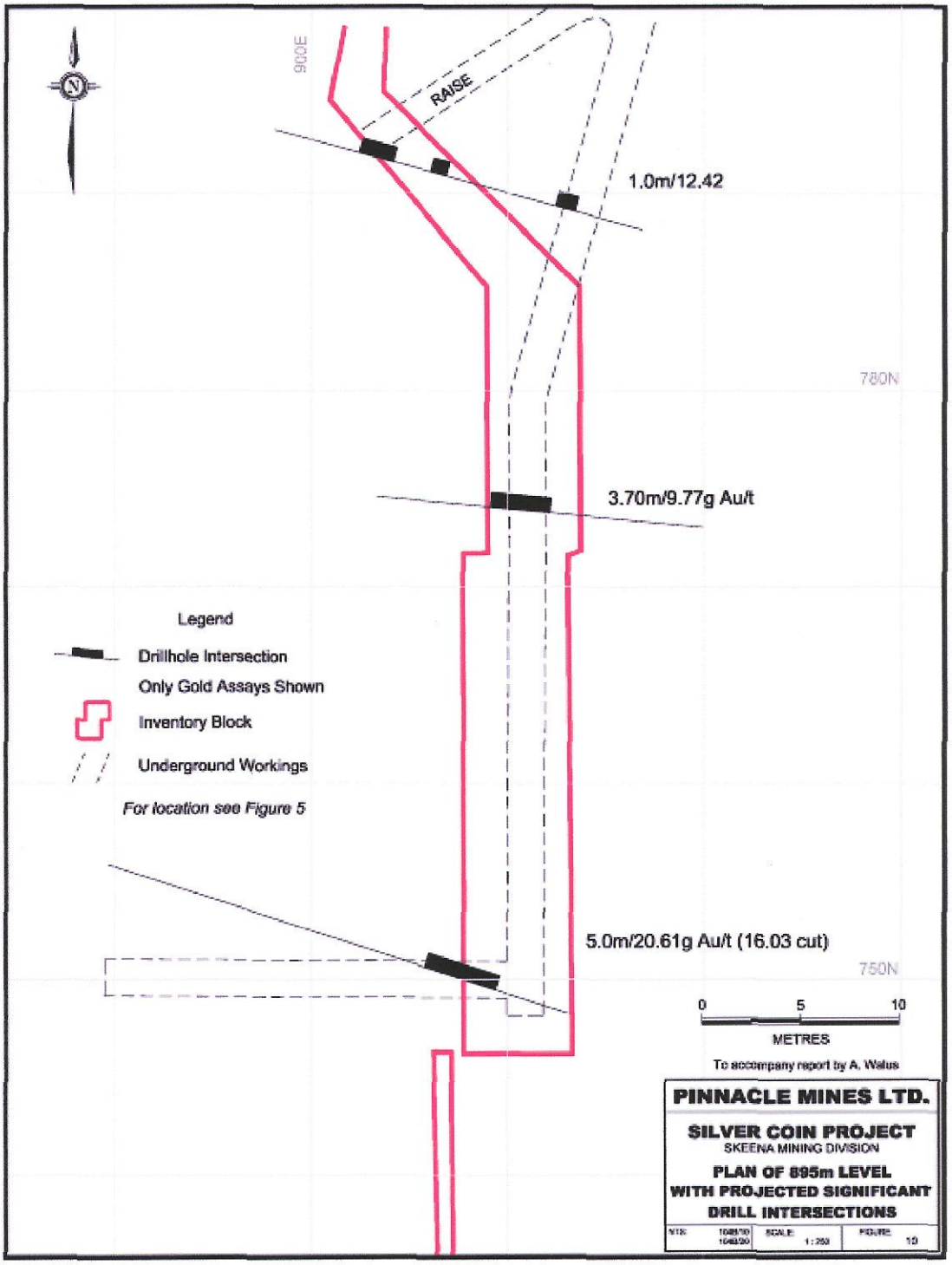
900E
RAISE
1.0m/12.42
780N
3.70m/9.77g Au/t
Legend
Drillhole Intersection
Only Gold Assays Shown
Inventory Block
Underground Workings
For location see Figure 5
5.0m/20.61g Au/t (16.03 cut)
750N
0
5
10
METRES
To accompany report by A. Walus
PINNACLE MINES LTD.
SILVER COIN PROJECT
SKEENA MINING DIVISION
PLAN OF 895m LEVEL
WITH PROJECTED SIGNIFICANT
DRILL INTERSECTIONS
SCALE
1:250
FIGURE
10

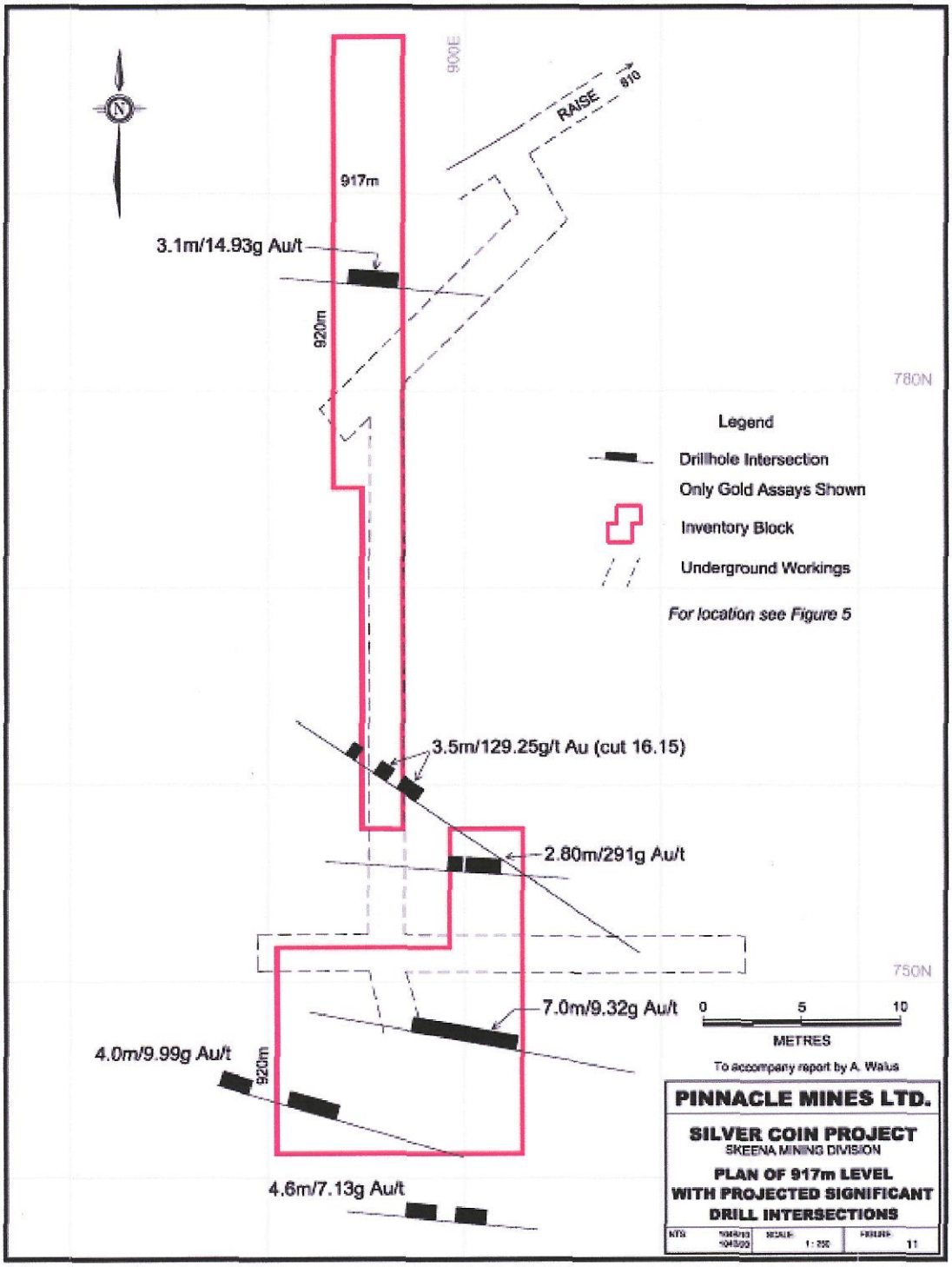
900E
RAISE
810
917m
3.1m/14.93g Au/t
920m
780N
Legend
Drillhole Intersection
Only Gold Assays Shown
Inventory Block
Underground Workings
For location see Figure 5
3.5m/129.25g/t Au (cut 16.15)
2.80m/291g Au/t
750N
7.0m/9.32g Au/t
0
5
10
METRES
4.0m/9.99g Au/t
920m
To accompany report by A. Walus
PINNACLE MINES LTD.
SILVER COIN PROJECT
SKEENA MINING DIVISION
PLAN OF 917m LEVEL
WITH PROJECTED SIGNIFICANT
DRILL INTERSECTIONS
4.6m/7.13g Au/t
11