

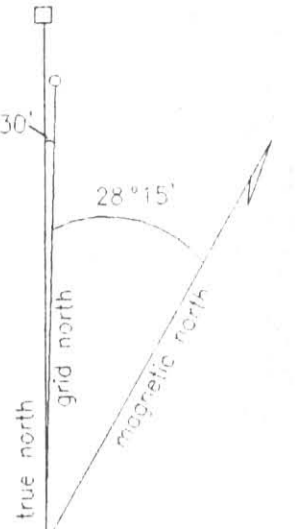
PROPOSED GROUND
MAGNETICS SURVEY
AREA

Northern "Trench"
Miner "Trench"
+ 1-2 ddh's.

Red Cap
Ridge


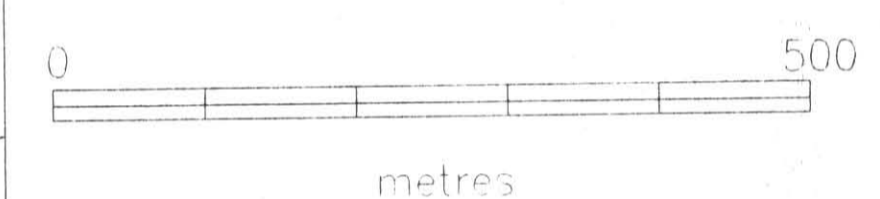
NORTH BOUNDARY
OF AREA TO BE
DRILLED

9 DDH
TENTATIVELY
LOCATED



LEGEND

- RIVER
- MARSH SWAMP
- CONTOURS (100, 500 feet)
- BENCH MARK
- UTM (NAD57)
- CLAIM BOUNDARY
- ICE
- WOODED AREA, FOREST



XPLORER GOLD CORP.
STUHINI CREEK
MAP SHEET 104 K/11
CASSIAR LAND DISTRICT
BRITISH COLUMBIA
NORTH AMERICAN DATUM 1927
SCALE: 1 : 5,000

RED CAP SHEET
SHEET

Red Cap
104K/11W
886846
104K 101,053,085
AMEROK GEOSCIENCES LTD.
Tom Schmitt
Sept. 7/98

MOUNT
LESTER JONES