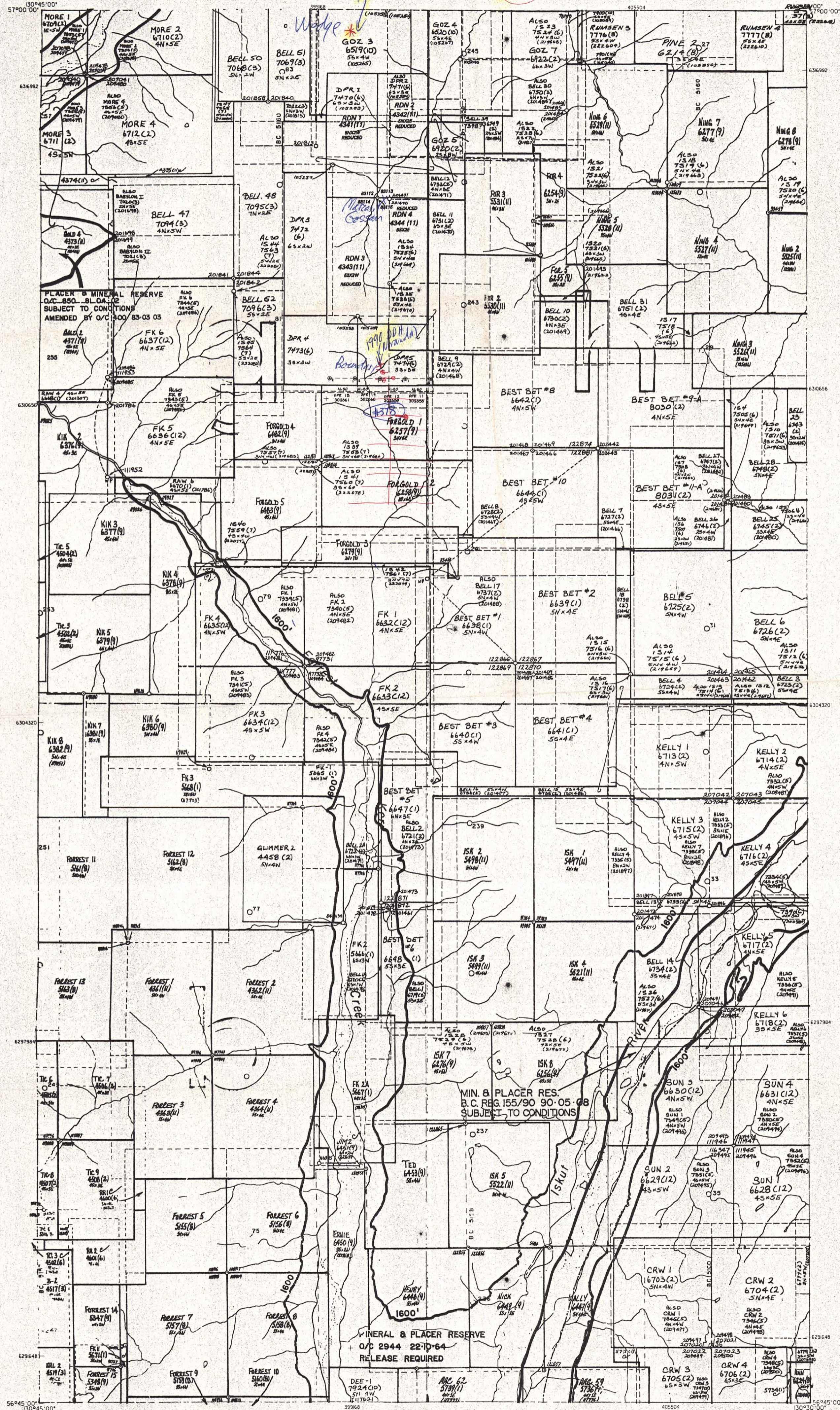


802-RDN 01.22/91

991-ddk success

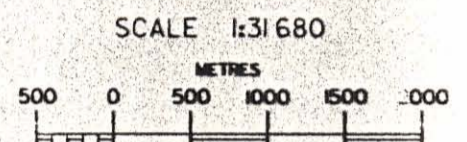
COSSAN




PROVINCE OF
BRITISH COLUMBIA

MINISTRY OF
ENERGY, MINES AND
PETROLEUM RESOURCES

MINERAL TITLES REFERENCE
MAP 104B15E
U.T.M. ZONE 9
LAST MAP UPDATE: 1991 OCT 02



ADMINISTRATIVE AREAS
MINING DIVISIONS: LIARD



ALIENATIONS

- NO STAKING AREAS
- NO STAKING RESERVES
- PARKS
- ECOLOGICAL RESERVES
- RECREATION AREAS
- INDIAN RESERVES

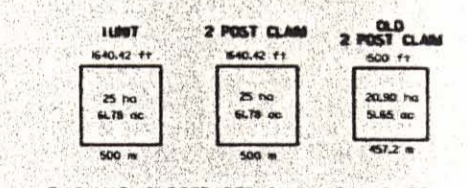
CONDITIONAL AREAS

- SUBJECT TO CONDITIONS RESERVES
- SECTION 19 RECREATION AREAS
- POST CLAIM AREAS
- AREAS SUBJECT TO URANIUM / THORIUM REGULATIONS

MINERAL TENURE

- MINERAL CLAIM
- MINERAL LEASE
- INDUSTRIAL MINERAL CLAIM

CLAIM NAME: 6XAMPLE
TITLE NUMBER: 315679
OLD TITLE NUMBER: 1156
TAG NUMBER: 100000
LEGAL POST: ○
WITNESS POST: ○
FORFEITED TENURE: C
VERIFIED: ✓
SURVEYED: ✓
REVERTED C.G. MINERAL CLAIM: REV CG OR RCG
CROWN GRANTED: C.G.



THIS MAP IS PREPARED ONLY AS A GUIDE TO THE LOCATION OF MINERAL TENURE AS SHOWN ON THE LOCATOR'S SKETCHES. FOR CURRENT OR MORE SPECIFIC INFORMATION, APPLICATION SHOULD BE MADE TO THE MINING DIVISION CONCERNED.

04028	04029	04030
04031	04032	04033
04034	04035	04036
04037	04038	04039

INDEX TO ADJOINING MAPS

RDN 104B15E
886815