

QR, Cariboo, Cantin Creek Properties

Exploration and Development Overview

886609

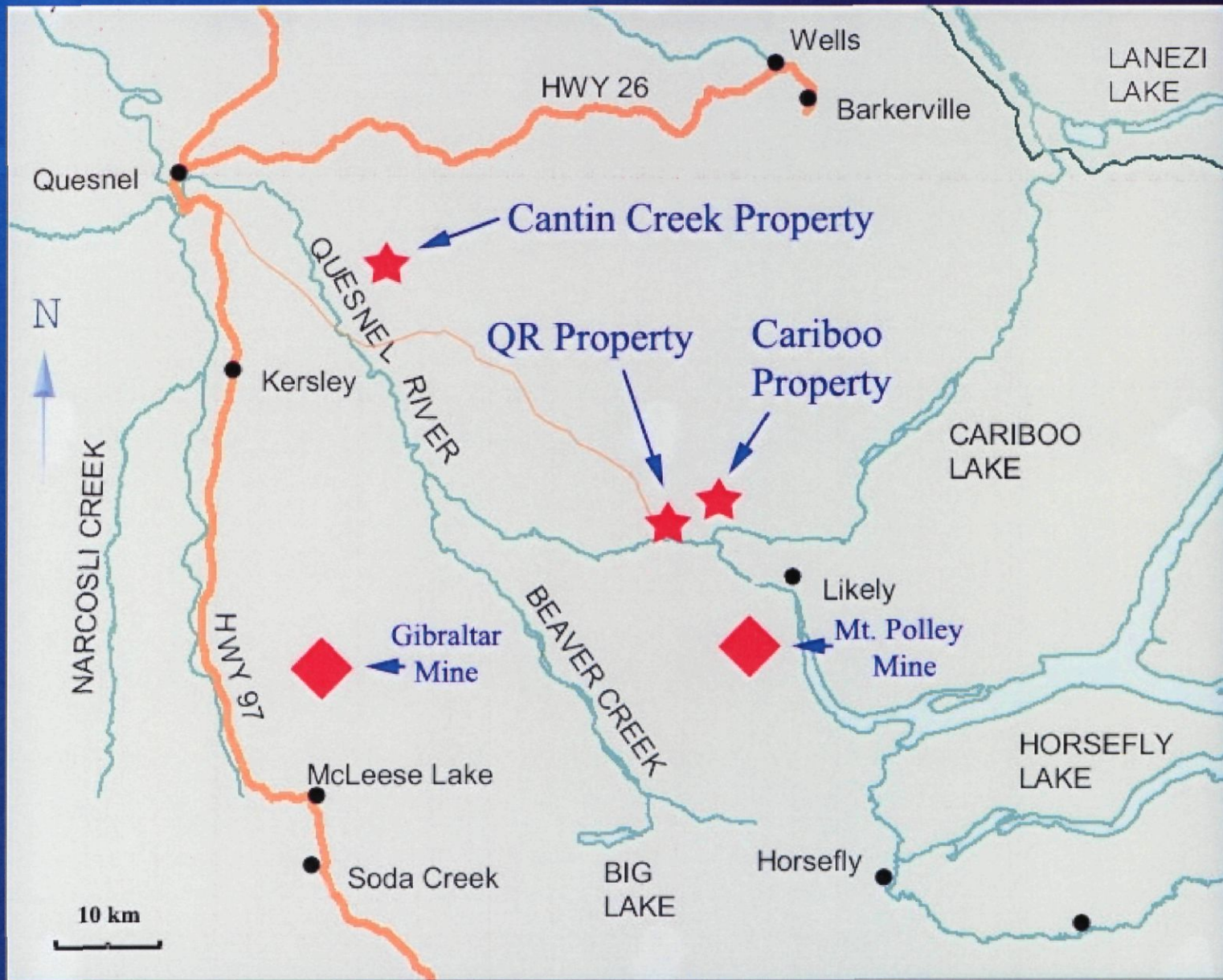
Tom Schwartz
Aug 103

QR Project – Location and Access

BRITISH COLUMBIA



Property Location Map



QR Project – AIR PHOTO



**Gold
Giant**

QR MINE - LOOKING SOUTH WEST



QR GLOBAL GEOLOGICAL RESOURCE VALUES

VIEW - LOOKING NORTH EAST

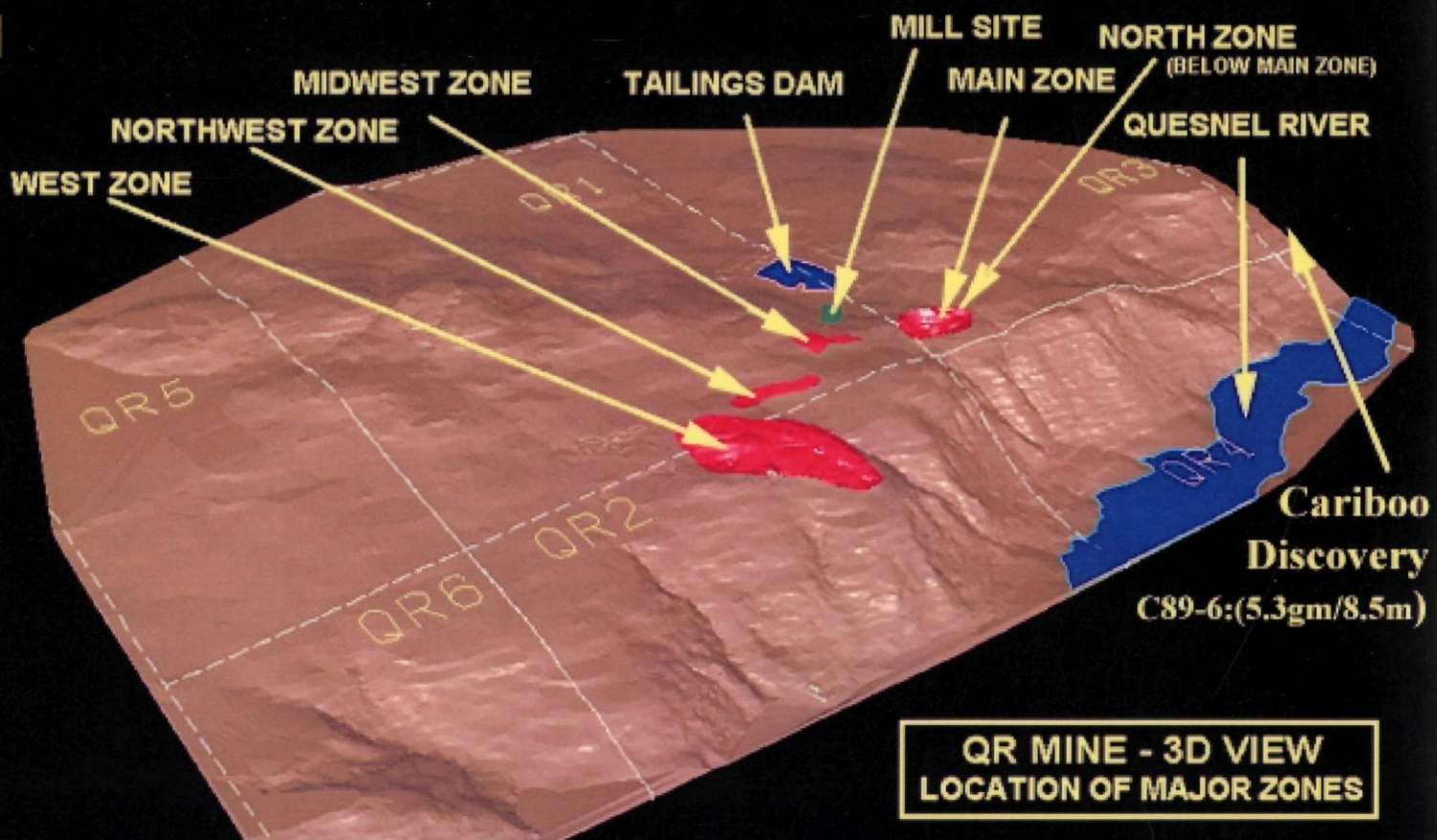
Midwest Zone
(Underground target)
442,000t @ 3.0gm

West Zone
428,000t @ 3.0gm

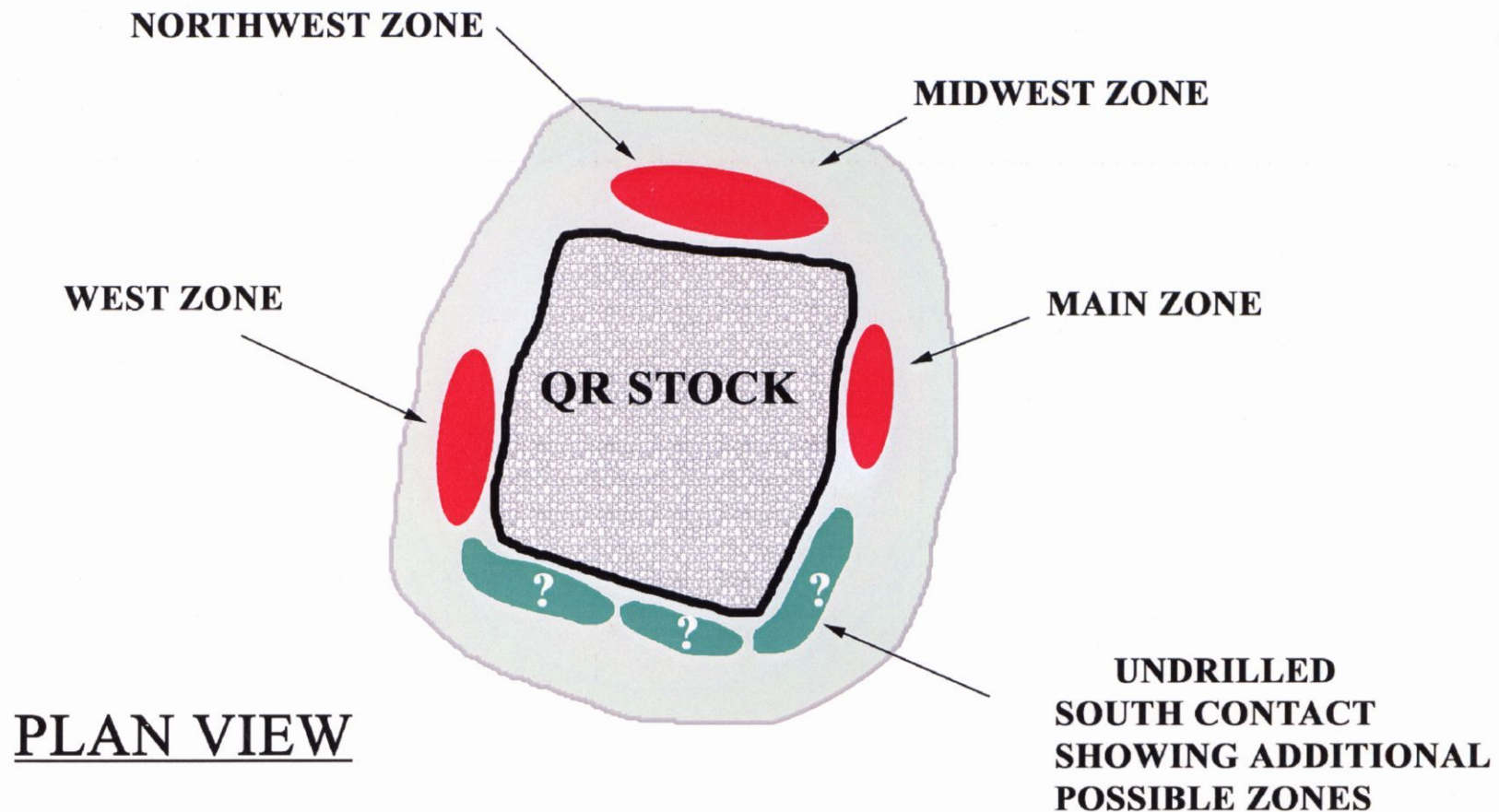
Northwest Zone
728,000t @ 1.0gm
at surface.

North & East Zones
108,000t @ 2.8gm
(sparse drilling)

Main Zone
(mined out)



QR - SCHEMATIC POSSIBLE PRE-FAULTED MODEL



- KNOWN MINERALIZED ZONES

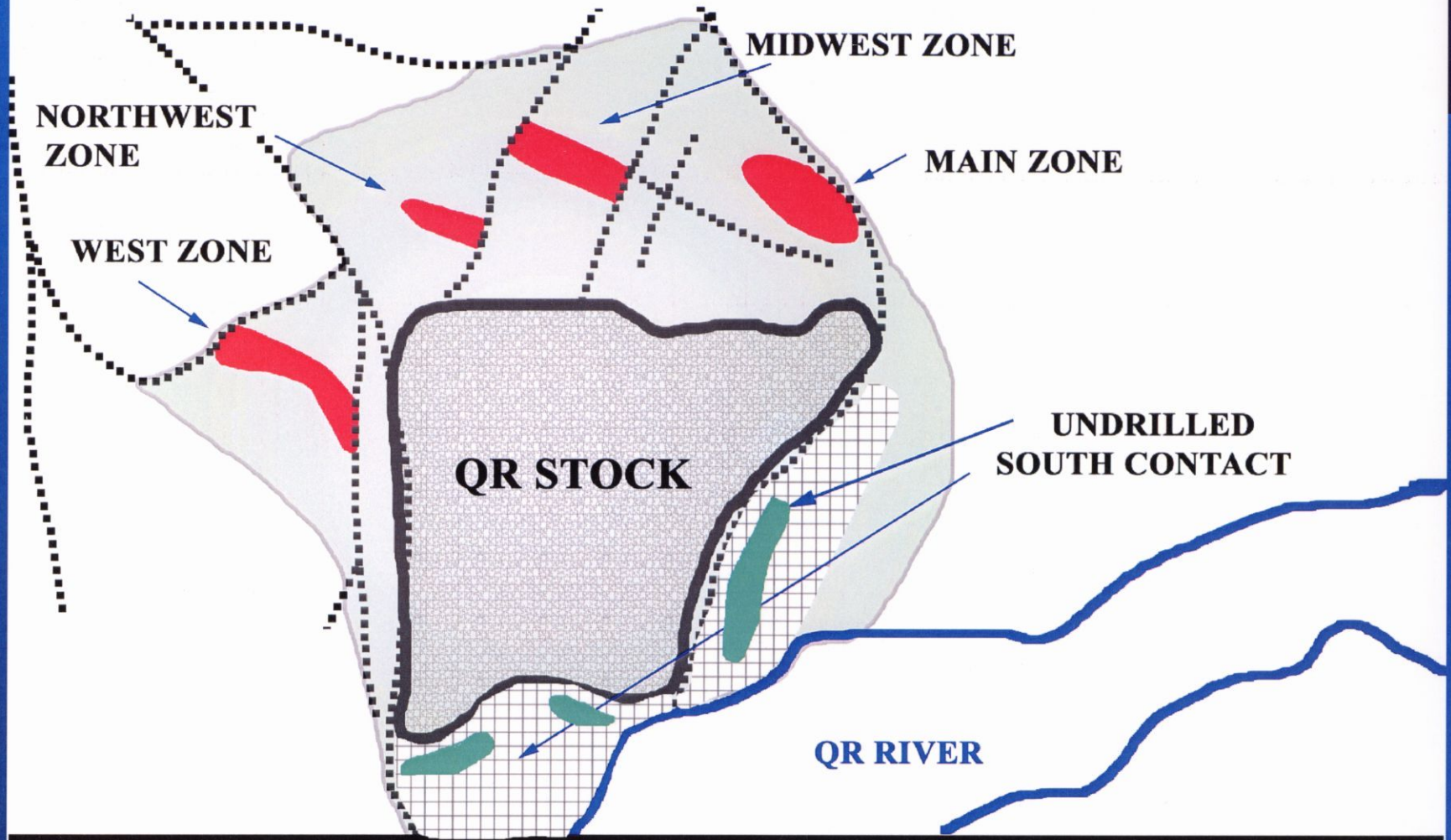




- POSSIBLE MINERALIZED ZONES



- SKARN ALTERATION HALO

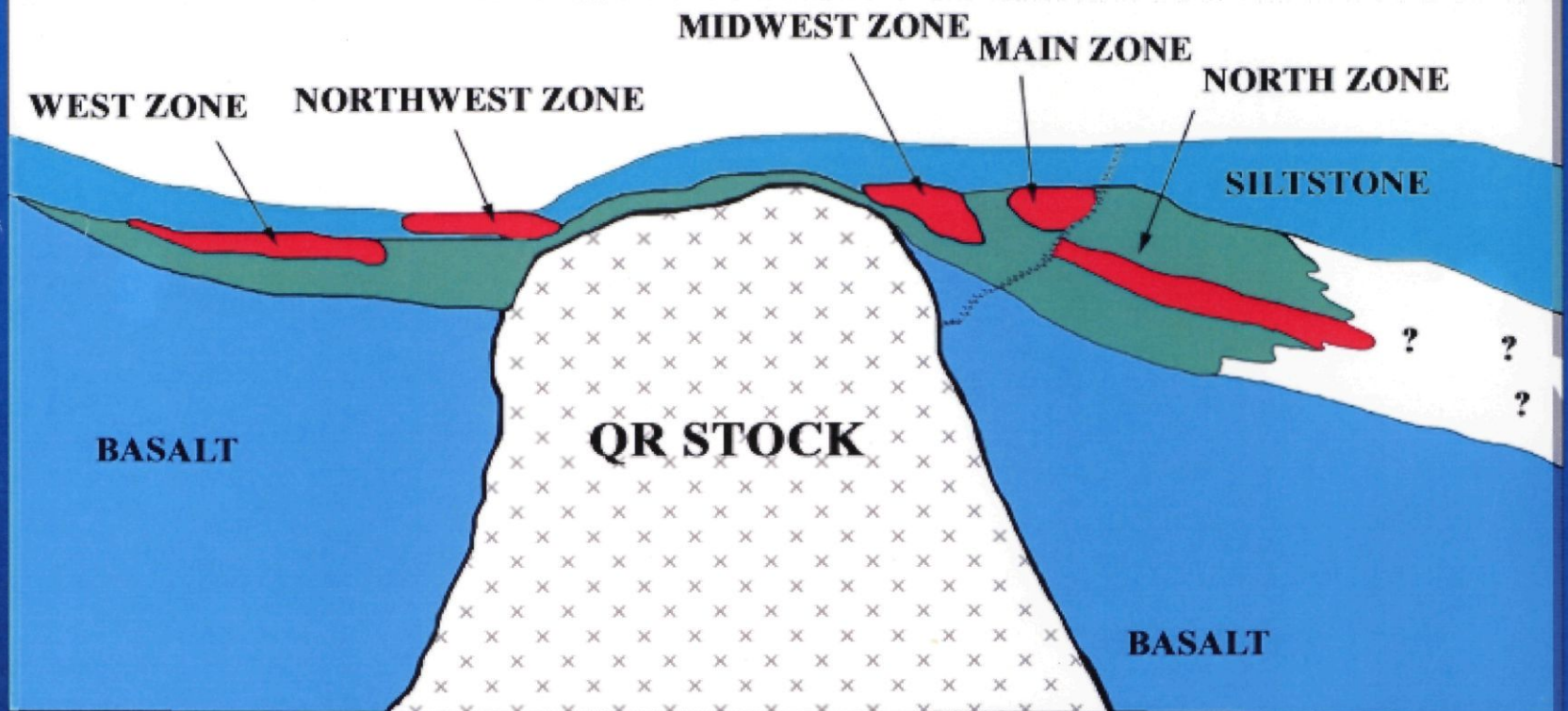
QR - SCHEMATIC POST-FAULTED PLAN VIEW



-  - KNOWN MINERALIZED ZONES
-  - EXISTING GEOCHEMICAL/
GEOPHYSICAL ANOMALIES

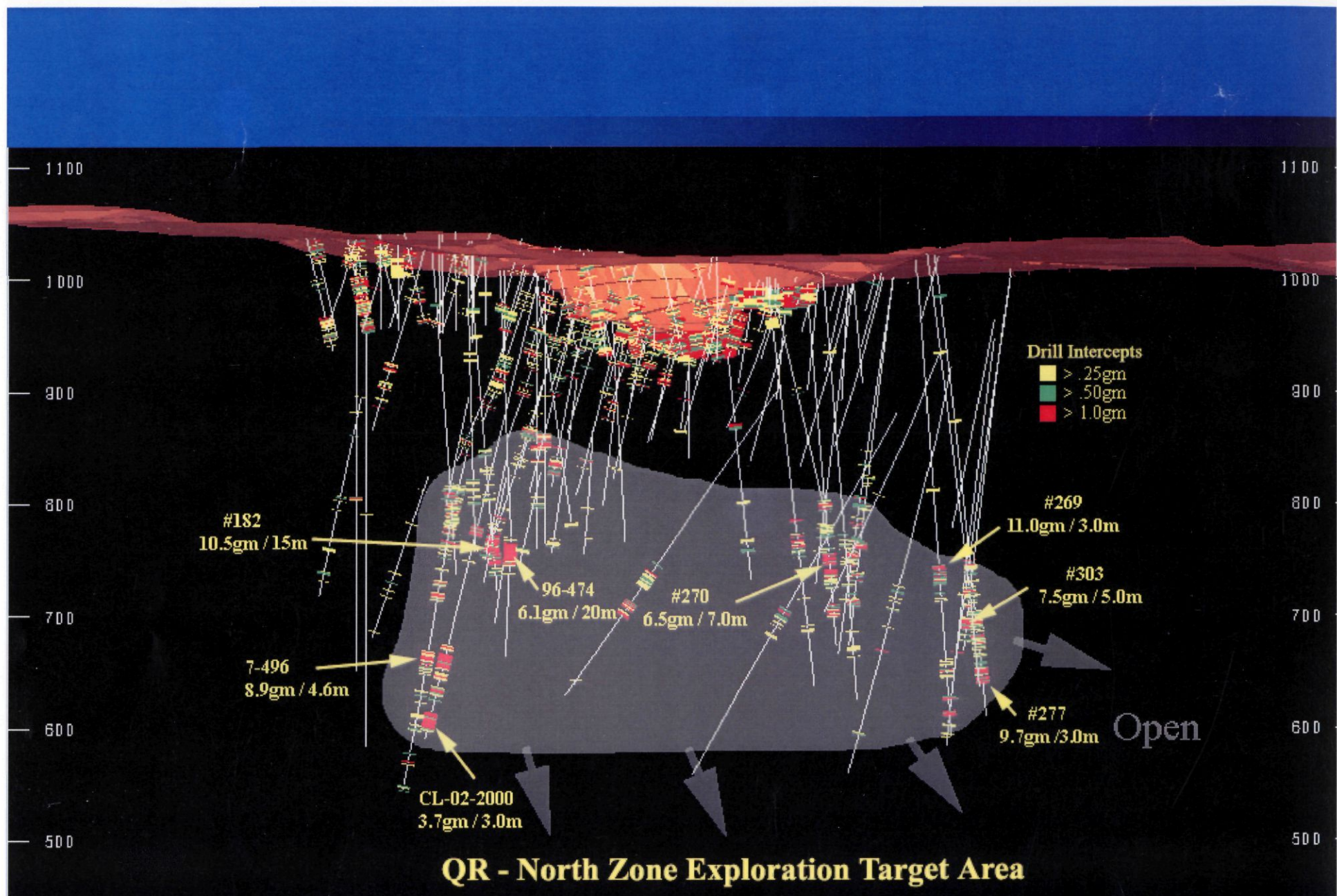
-  - SKARN ALTERATION
HALO

QR PROPERTY - SCHEMATIC CROSS SECTION

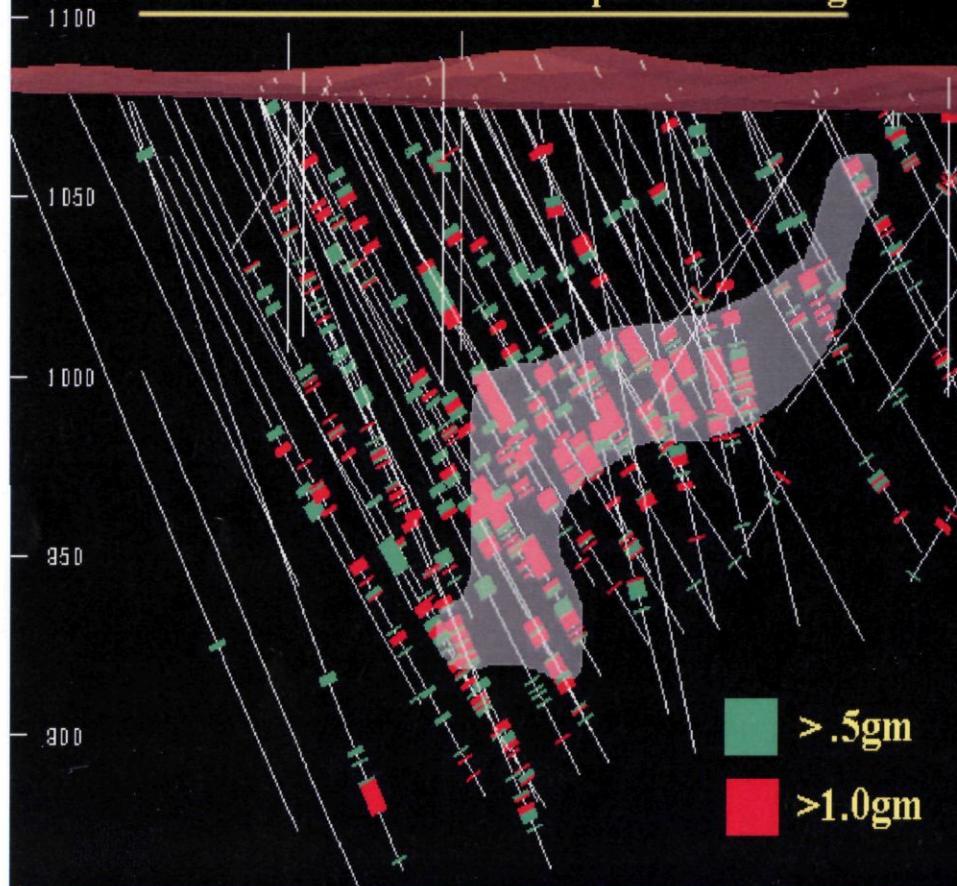


 - **KNOWN MINERALIZED (GOLD) ZONES**

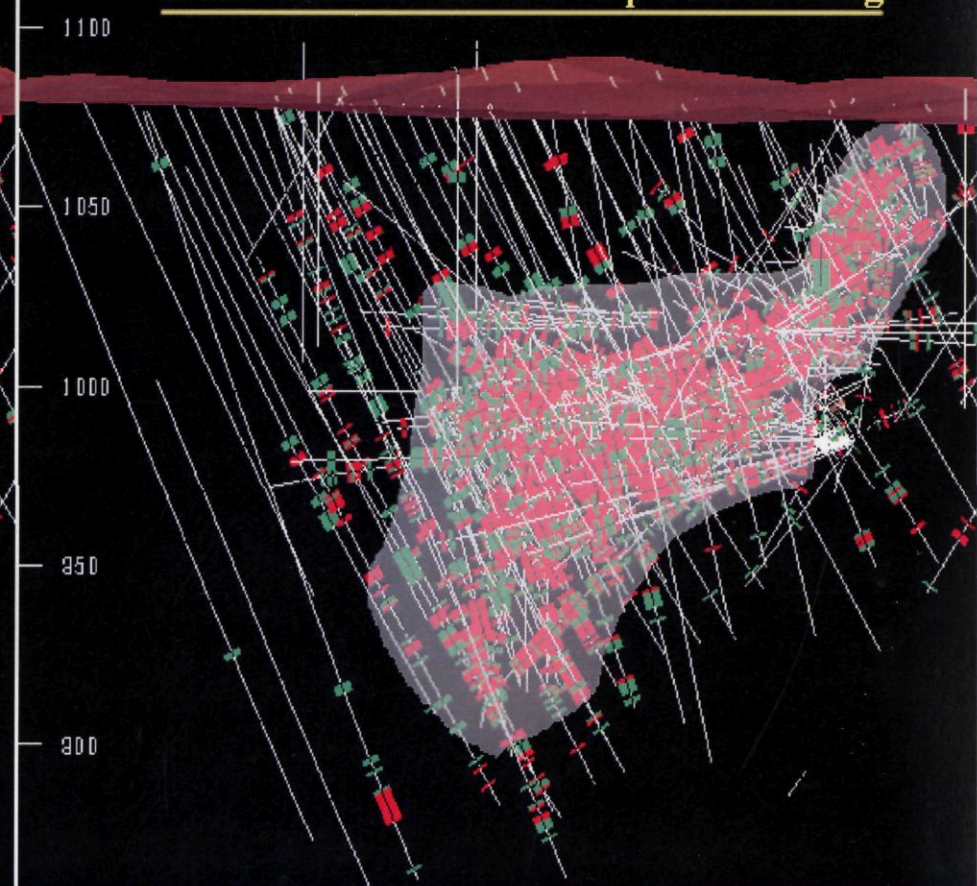
 - **SKARN ALTERED BASALT**



Midwest Zone Pre-Development Drilling



Midwest Zone Post-Development Drilling



QR GLOBAL GEOLOGICAL RESOURCE VALUES

VIEW - LOOKING NORTH EAST

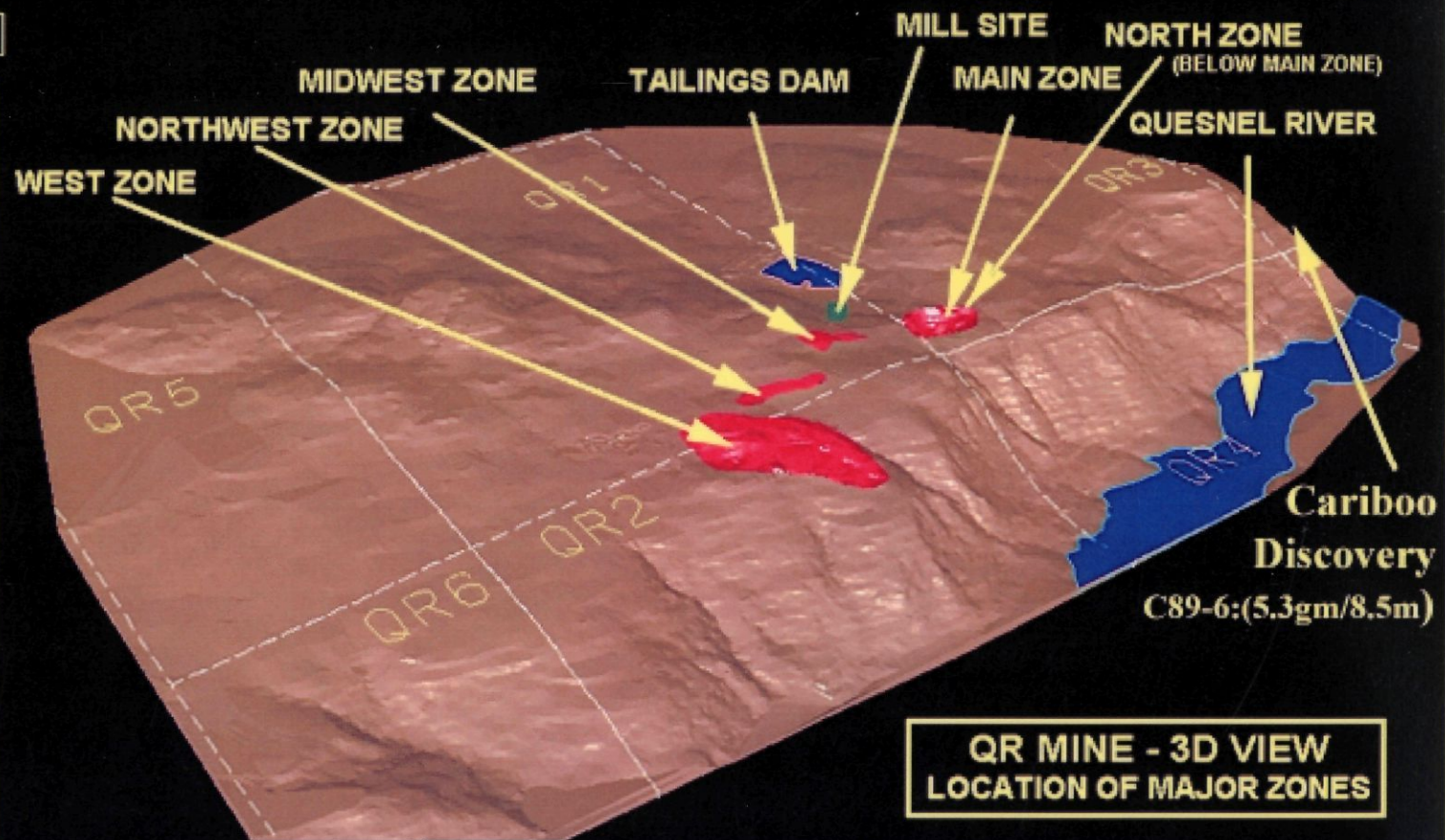
Midwest Zone
(Underground target)
442,000t @ 3.0gm

West Zone
428,000t @ 3.0gm

Northwest Zone
728,000t @ 1.0gm
at surface.

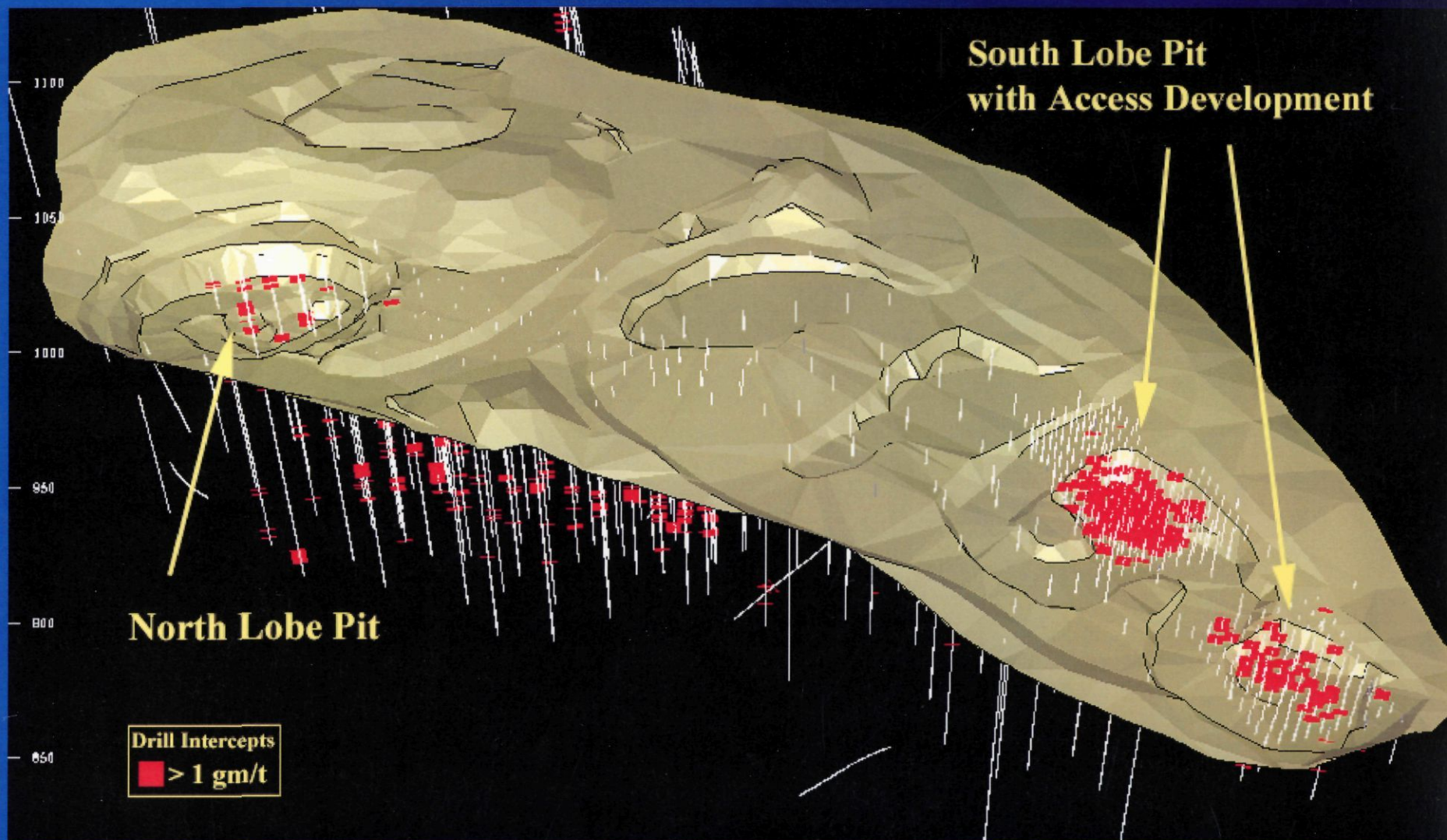
North & East Zones
108,000t @ 2.8gm
(sparse drilling)

Main Zone
(mined out)



QR MINE - 3D VIEW
LOCATION OF MAJOR ZONES

QR Property - West Zone



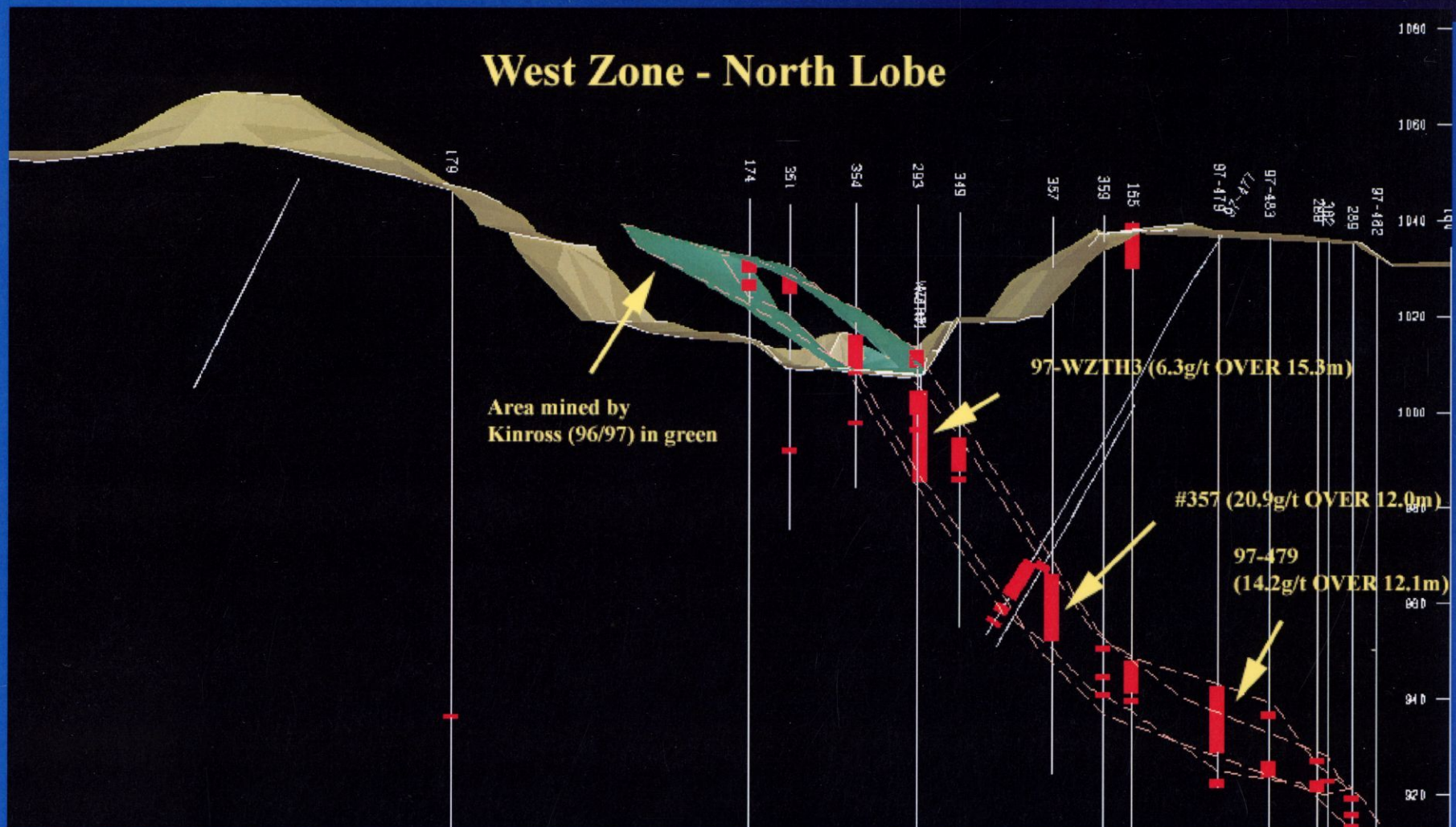
3D View: West Zone

3D Representation of West Zone Mineralization



West Zone - looking north

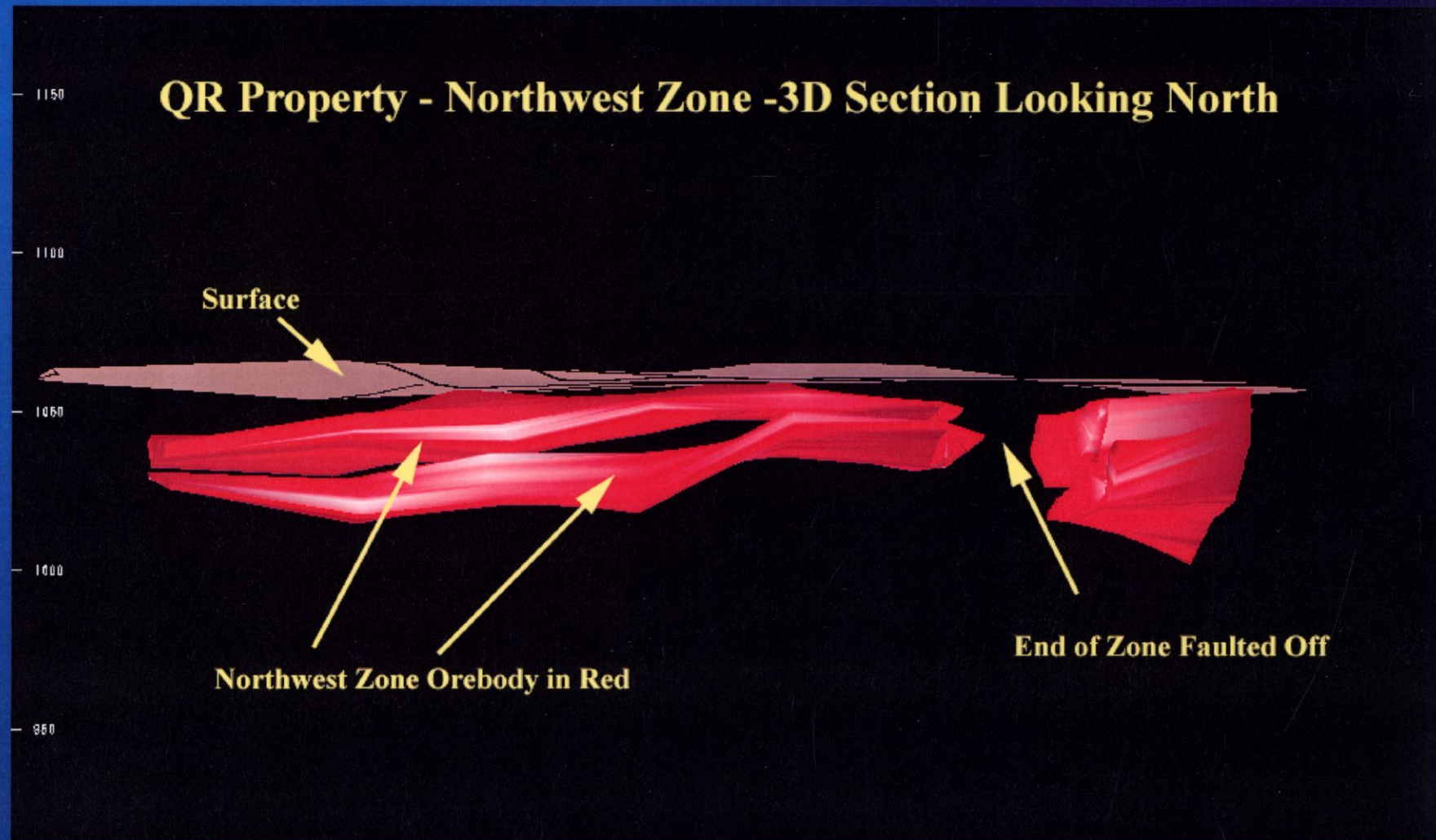
West Zone - North Lobe Section



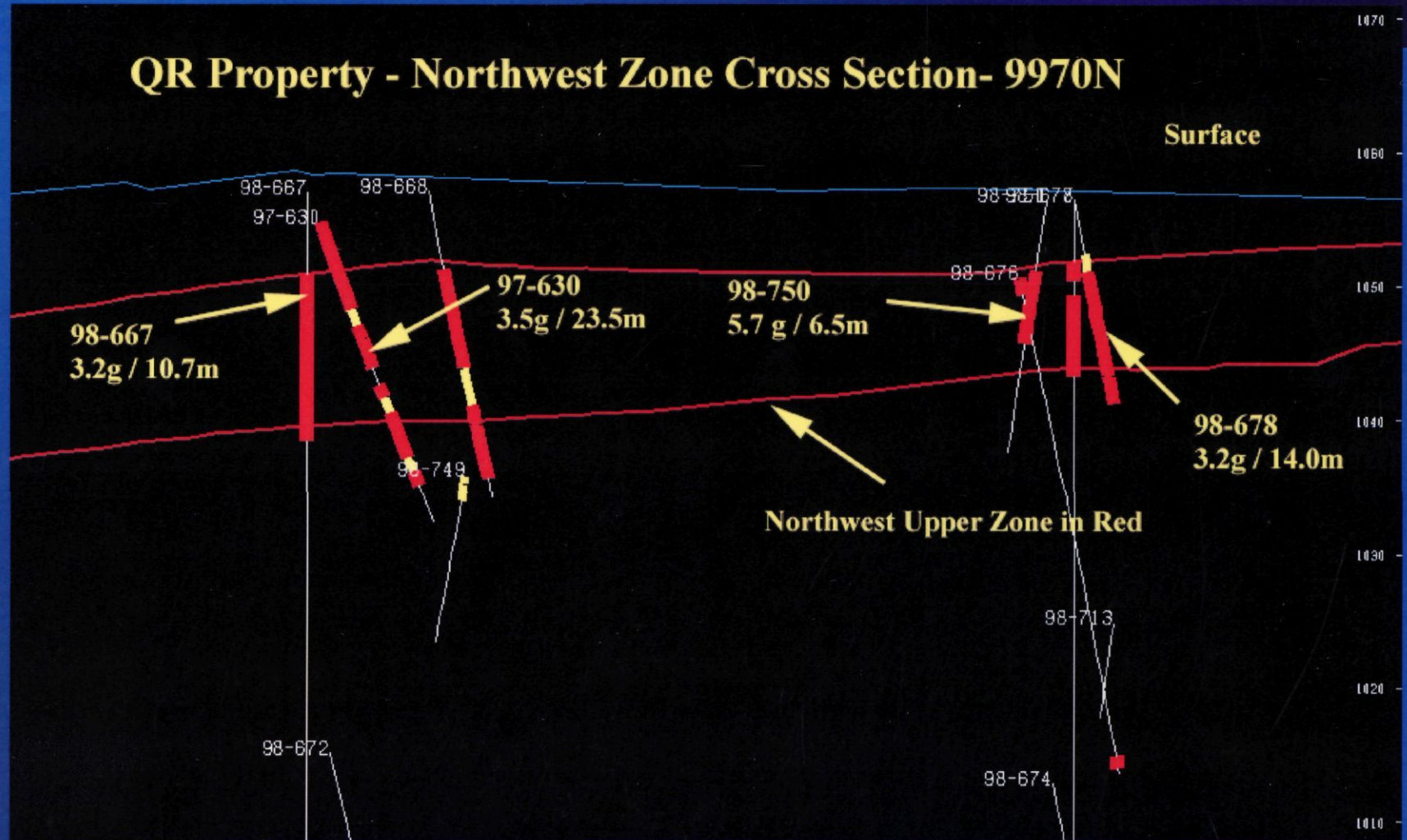
West Zone Looking Northwest



QR Property: Northwest Zone




Northwest Zone - 2D Section View



QR Property - Midwest Zone

High Grade Core Outlined in Blue




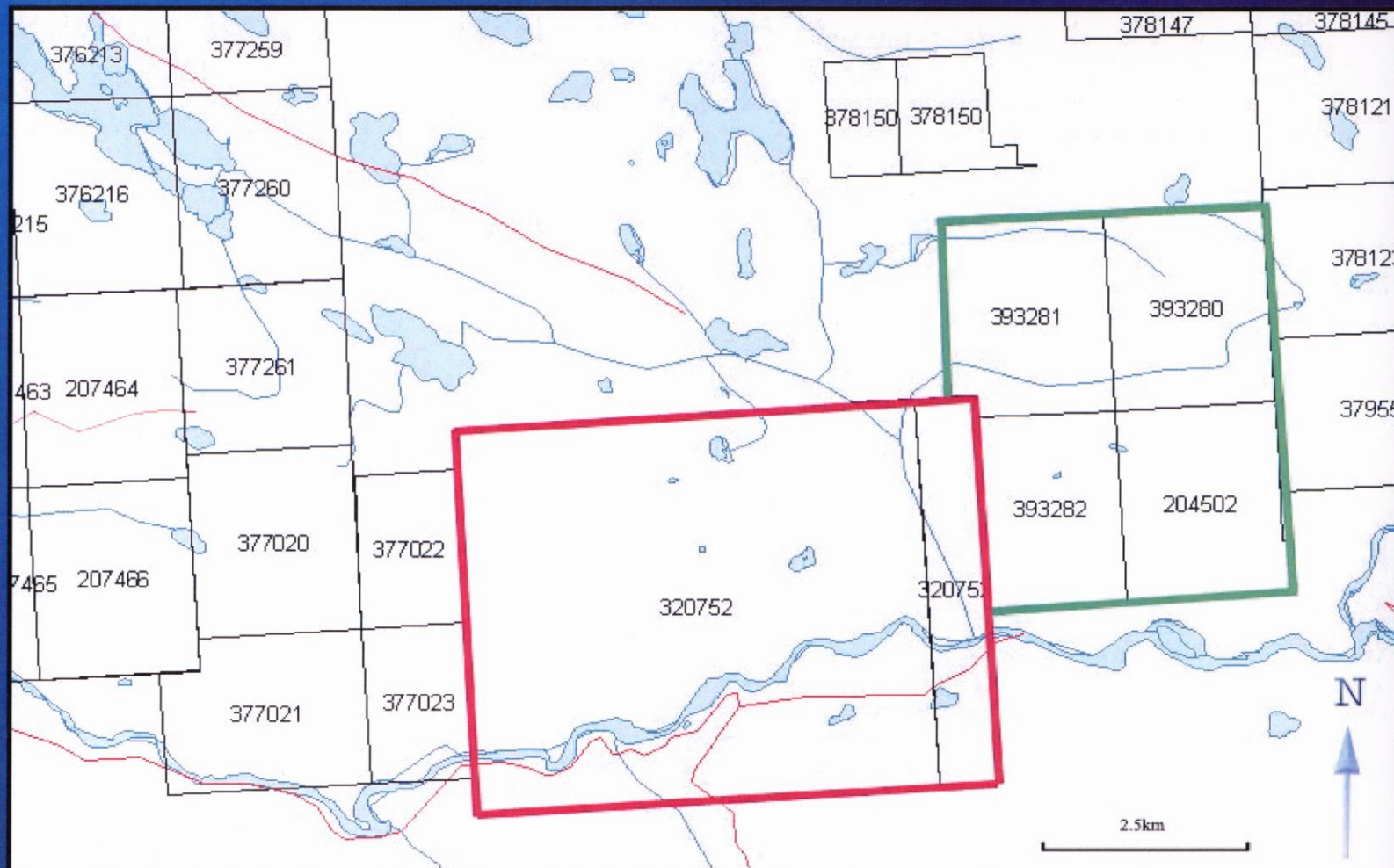
Mill Complex-Fresh Water Pond




Mill Building-Fine Ore Bin-Tailings Pond



QR - Cariboo Claim Map



QR Mining Lease
Exp. 2024

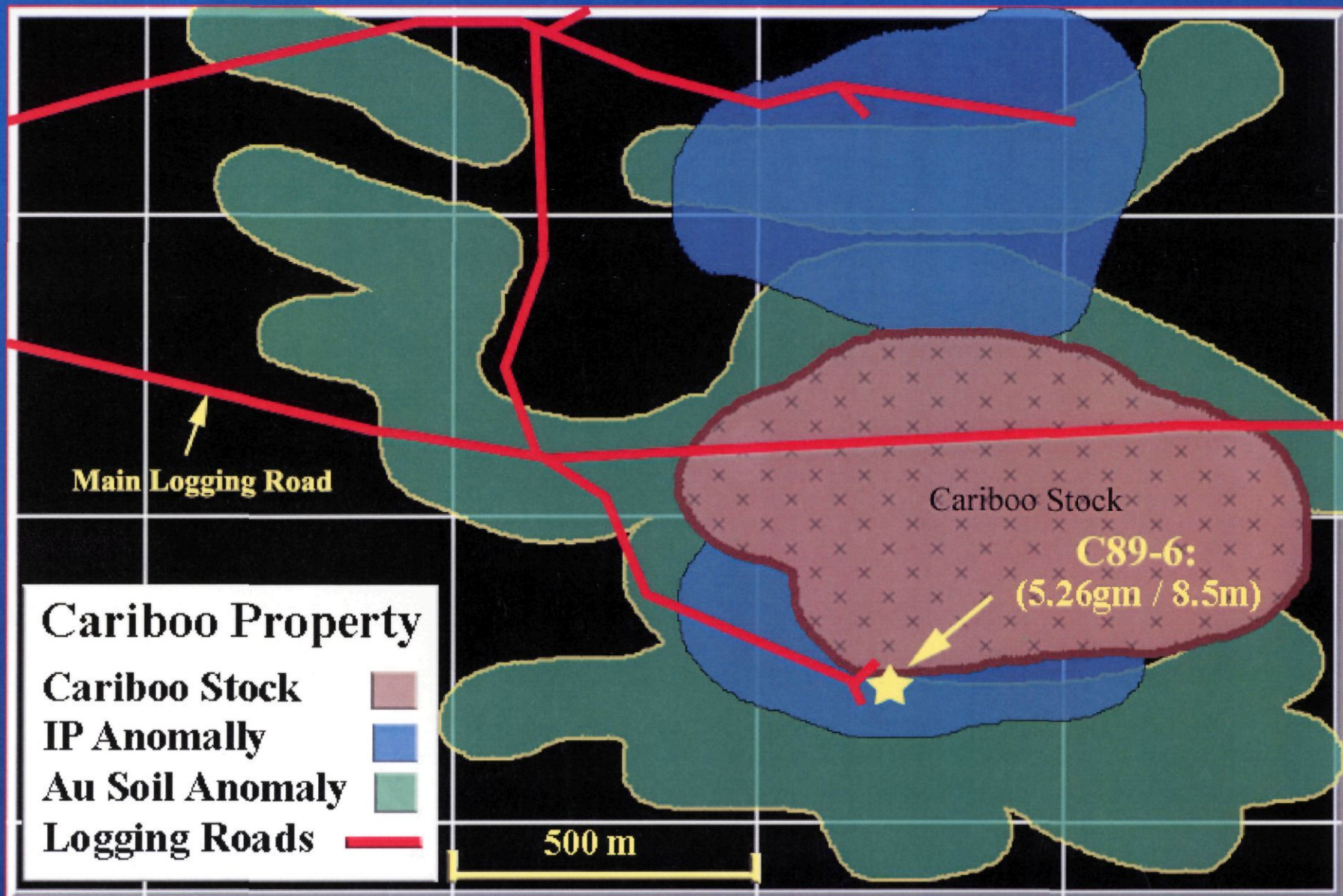


Cariboo
Property
Claims

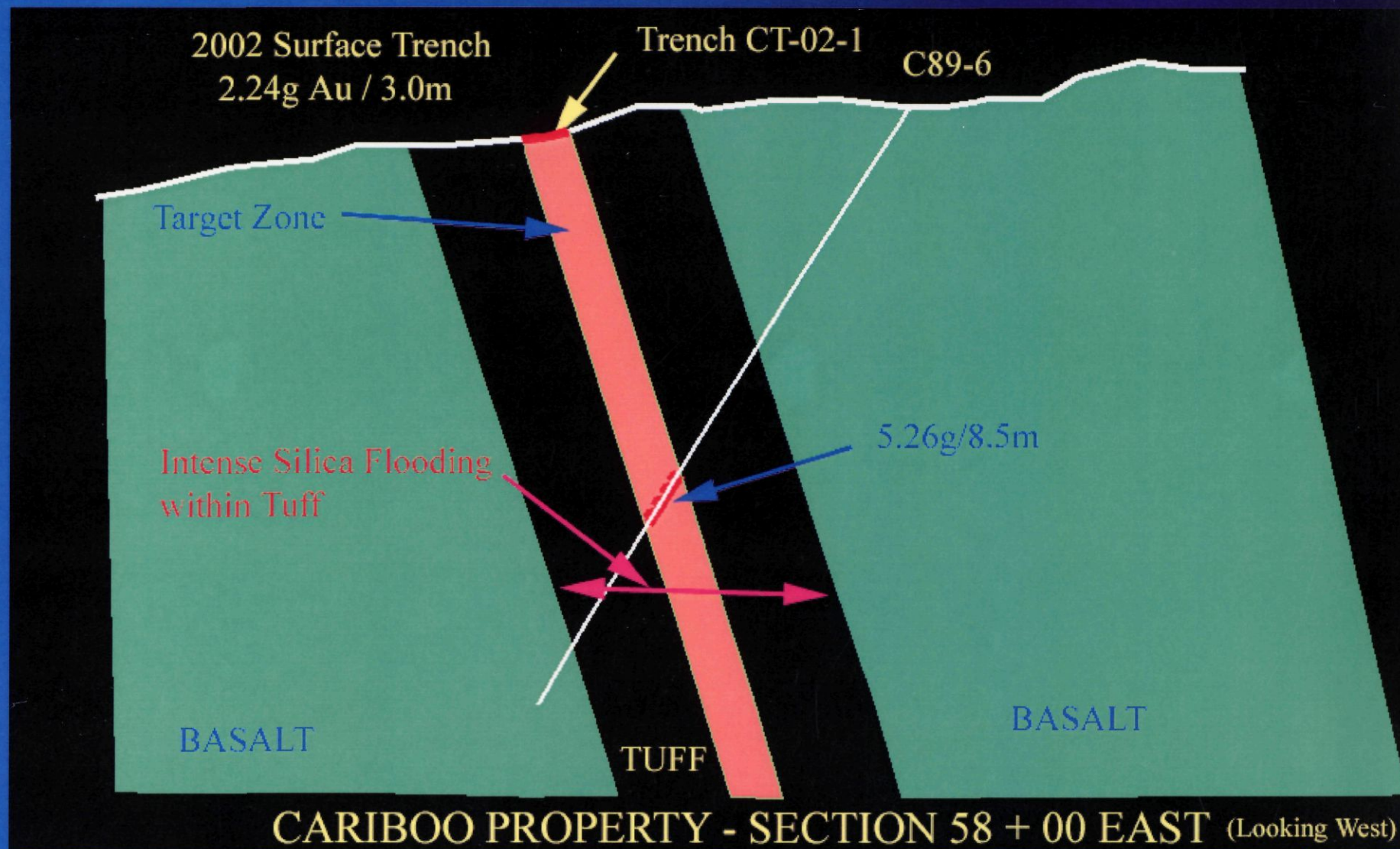


Other
Claims

QR Property - 93A12W
Claims as of March 2003
BC, Canada

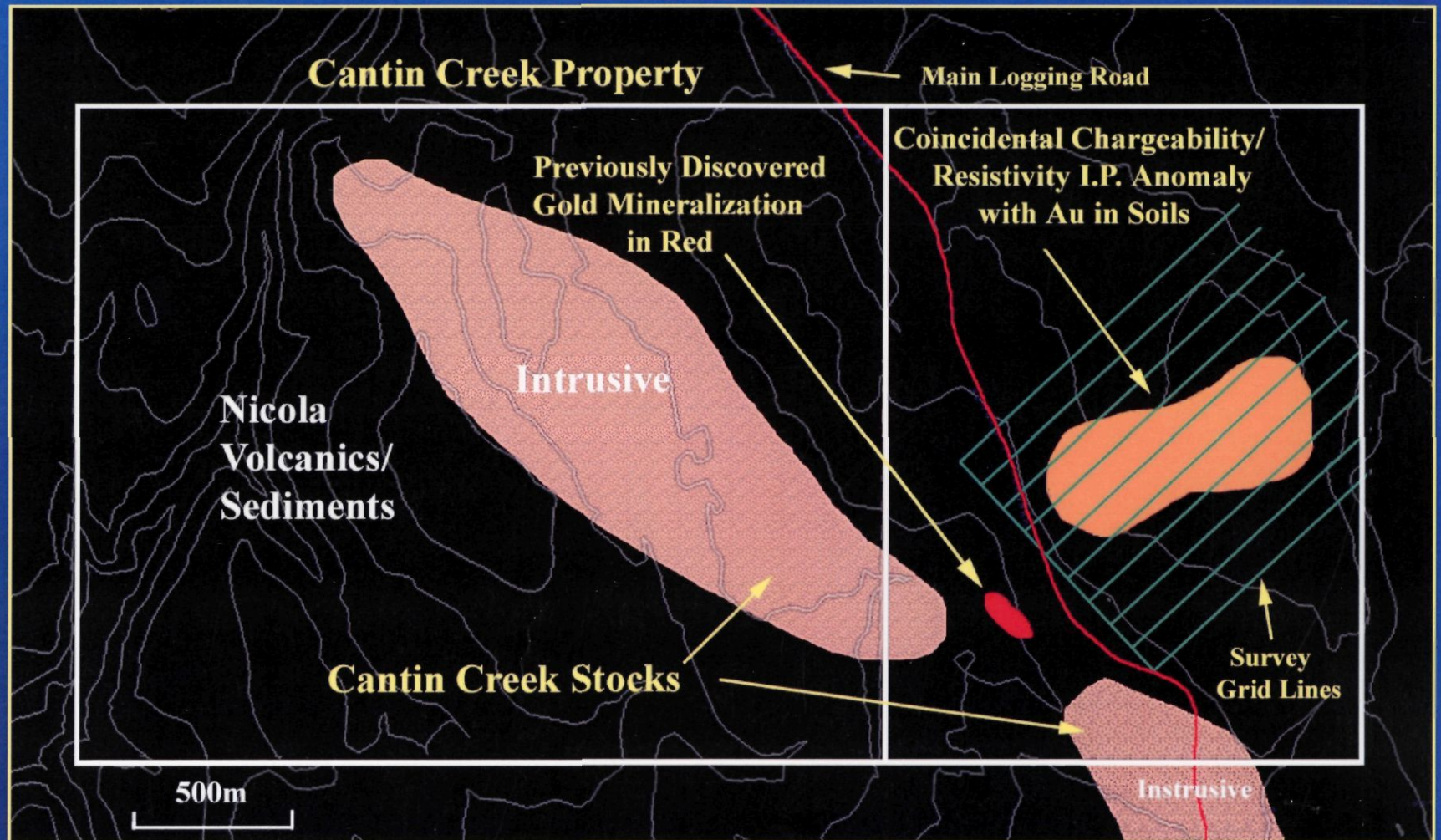


Cariboo Property - Section Geology



CARIBOO PROPERTY - SECTION 58 + 00 EAST (Looking West)

Cantin Creek Project



QR Project Compared to a New Project

NEW PROJECT

- 5 years exploration
- 5 years engineering
- 2 years development
- Capital costs of at least \$50 million
- 3 to 5 year payback of capital

QR PROJECT

- Partially developed reserve and resource
- Mill and all permits in place (valued at over \$30 million)
- Minimum start-up capital required
- Operations could start in months

QR – Ongoing Operations

Development

- **Recalculate Reserves and Resource**
- **Analyze mill and surface facilities**
- **Prepare Capital and operating cost analysis**
- **Complete a Production Scoping Study**

Exploration

- **Expand and define known gold zones**
- **Evaluate all untested targets associated with the diorite contact.**
- **Drill test exploration targets on QR and Cariboo**

QR – Purchase Agreement

- Cross Lake completes 2 year option to purchase 100% of QR for \$795,000
- Obligation during the option is limited to property *maintenance costs that are deductible from the purchase price*
- Acquisition includes the mill and all related surface equipment
- Gold Giant can earn 50% in this interest by spending \$3.5 million towards the development and acquisition over 3 years

Corporate Information

Gold Giant Ventures Inc. (GGV:TSX)

10 million shares issued

Current Market Value at \$0.20 = \$2 mill.

**Directors: Gordon Keevil, Don Sheldon,
Eugene Beukman**

**Office: 1255-West Pender Street
Vancouver B.C. Ph: (604)687-2038**

Joint Venture Partner: Cross Lake Minerals Inc.

**QR/ Cariboo Property
Overview
END**