





-  I.P. ANOMALY
-  SOIL GEOCHEMICAL ANOMALY
-  VERTICAL PROJECTION OF ORE ZONES

Westmin Resources Limited MINING DIVISION	
SILBAK PREMIER	
EXPLORATION SUMMARY MAP	
Work By D. J. Stoddart Date Drafted May 1987 Drawn By G. A. Long Date Revised Revised By	Figure  SCALE METRES
NTS Number CA 821, 2/4	

886480