

Gold City Industries Ltd.

CDNX: GC

Property Locations

myrtle
885924



BC Vein
Underground
Workings

1027

GOLD CITY INDUSTRIES LTD.

CDNX: GC

MYRTLE PROPERTY

Barkerville Area, Cariboo M.D., 93h003

Gold-in-Soils (ppb)

Raw Newmont Data

8,000

59

58 91,000

FLORENCE

CARIBOO

MYRTLE

GOLD CITY INDUSTRIES LTD.
INTERNATIONAL WAYSIDE GOLD MINES

1500 LEVEL

BC SHAFT

900 LEVEL

Road

MARIE

WAGMING FAULT

SCALE (Metres)

0 100 200 300 400 500



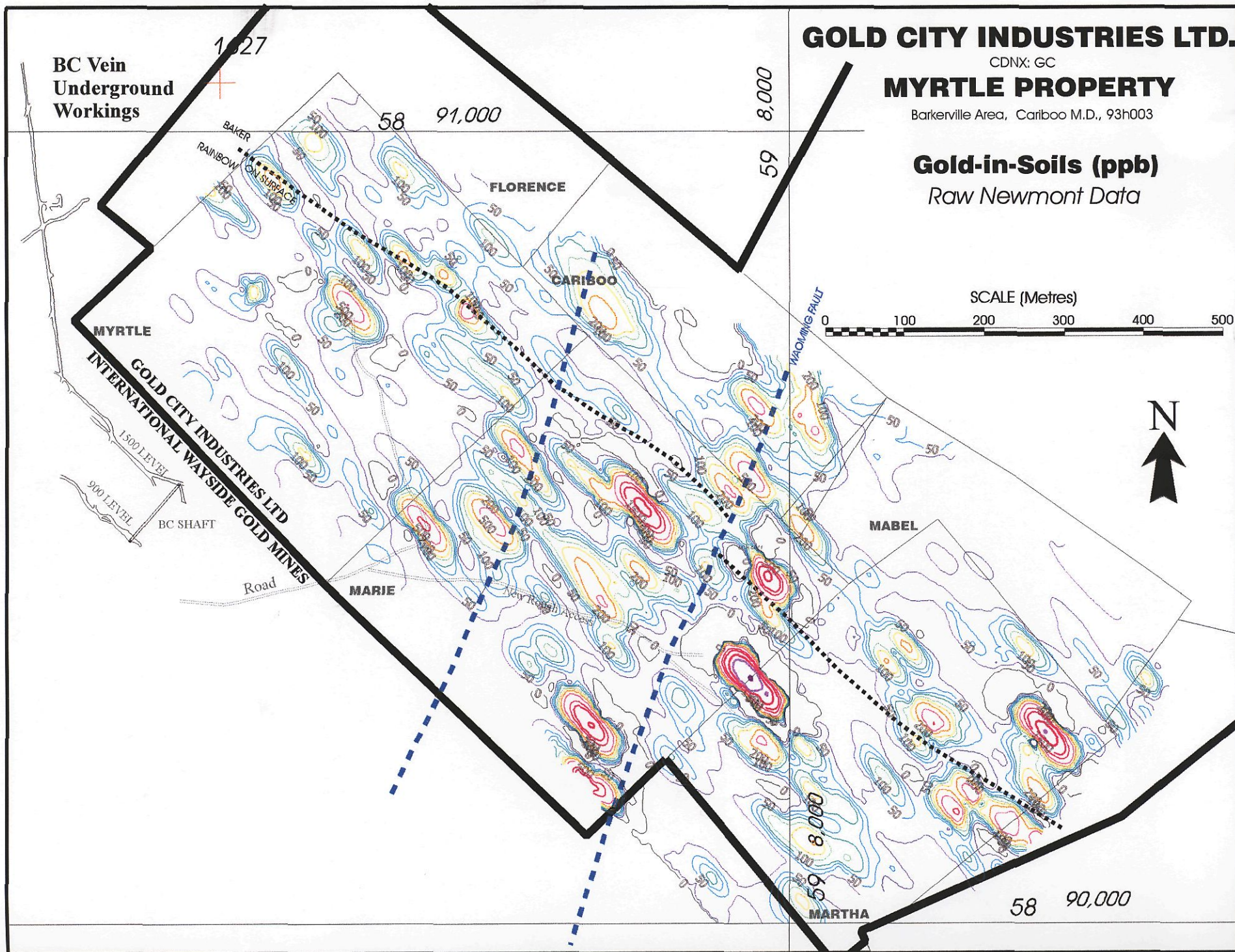
MABEL

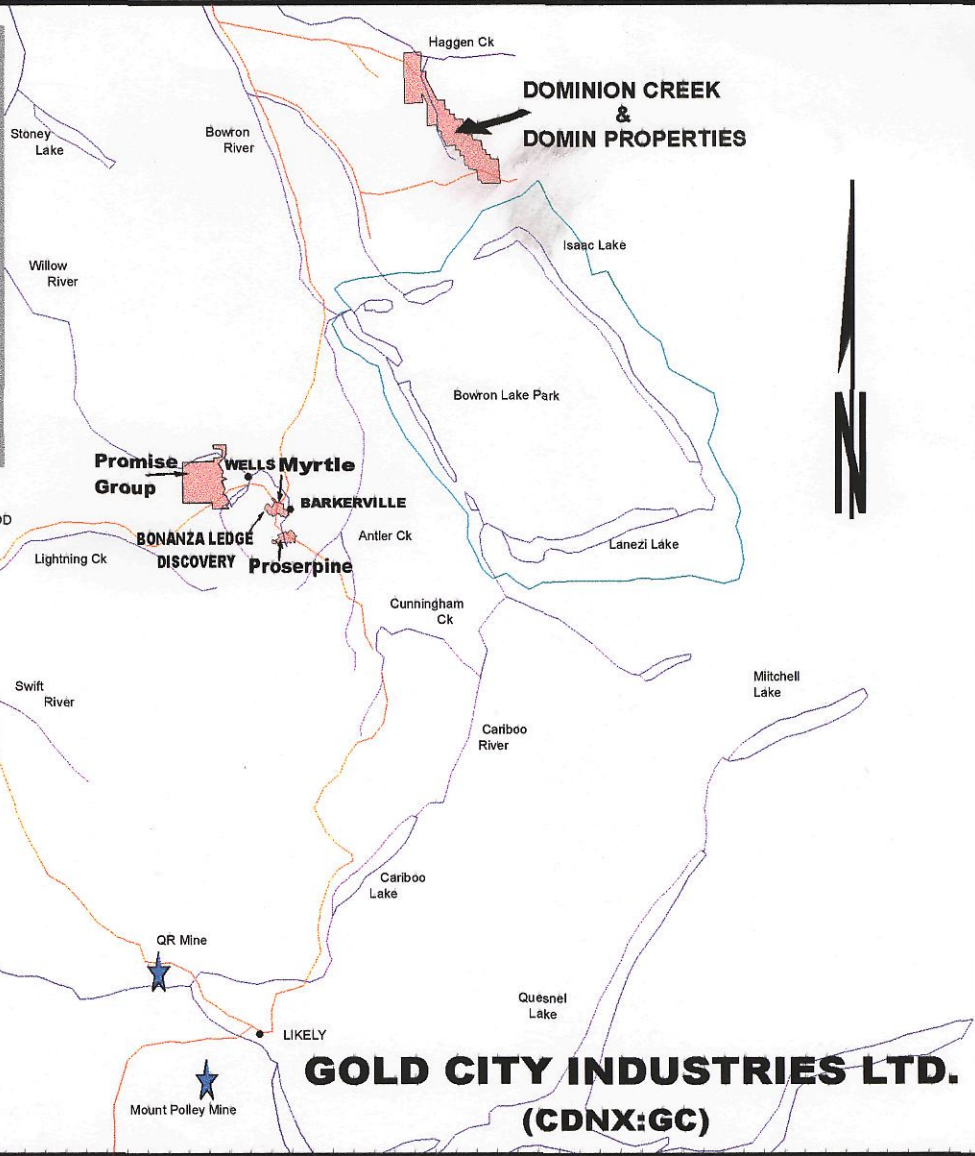
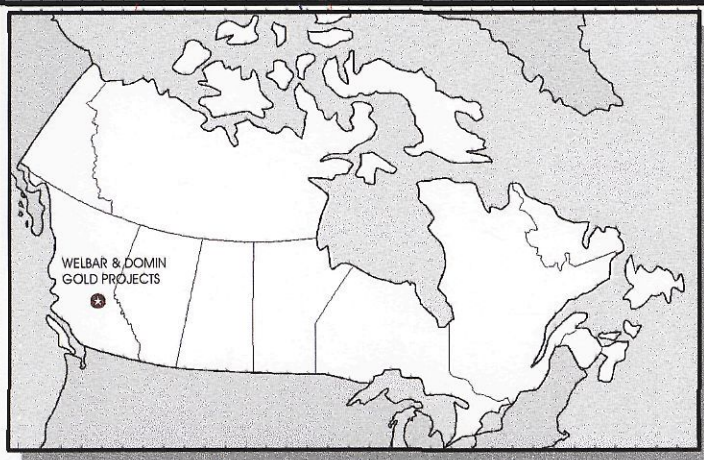
8,000

59


58 90,000

MARTHA





- LEGEND:**
- Roads
 - Rivers, Streams, Lakes
 - Park Boundary
 - Mineral Claim Boundary

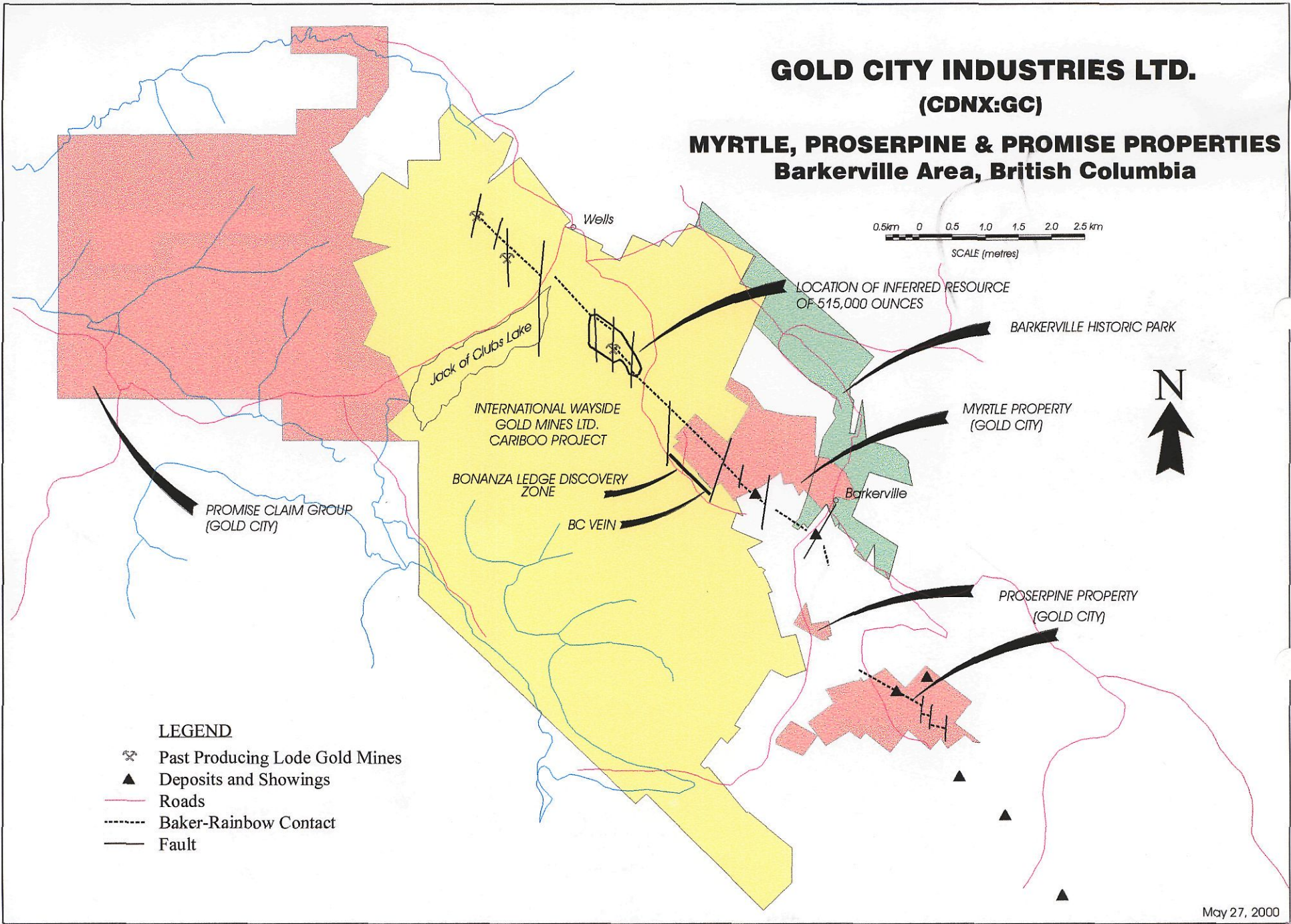


**LOCATION MAP
WELBAR & DOMIN
GOLD PROJECTS**

**GOLD CITY INDUSTRIES LTD.
(CDNX:GC)**

GOLD CITY INDUSTRIES LTD.
(CDNX:GC)

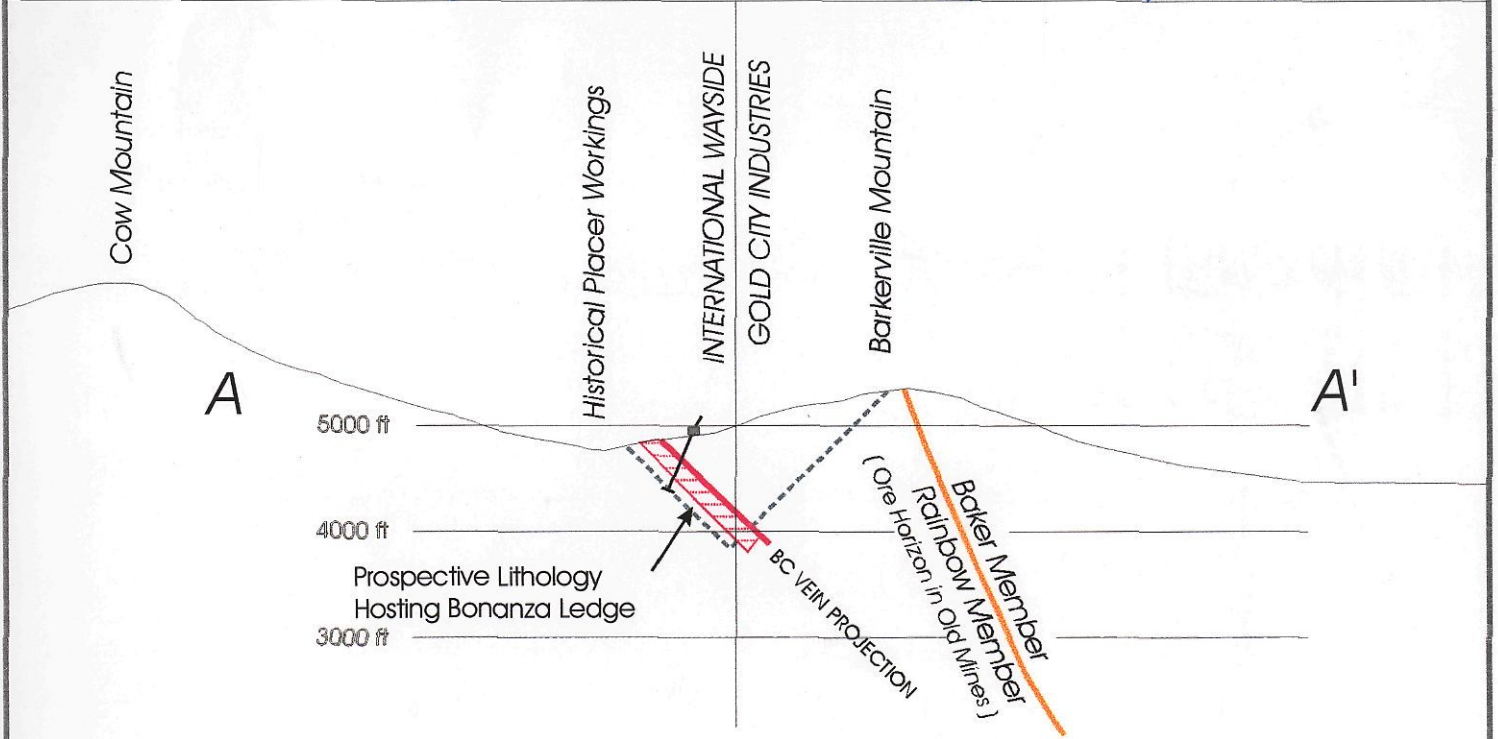
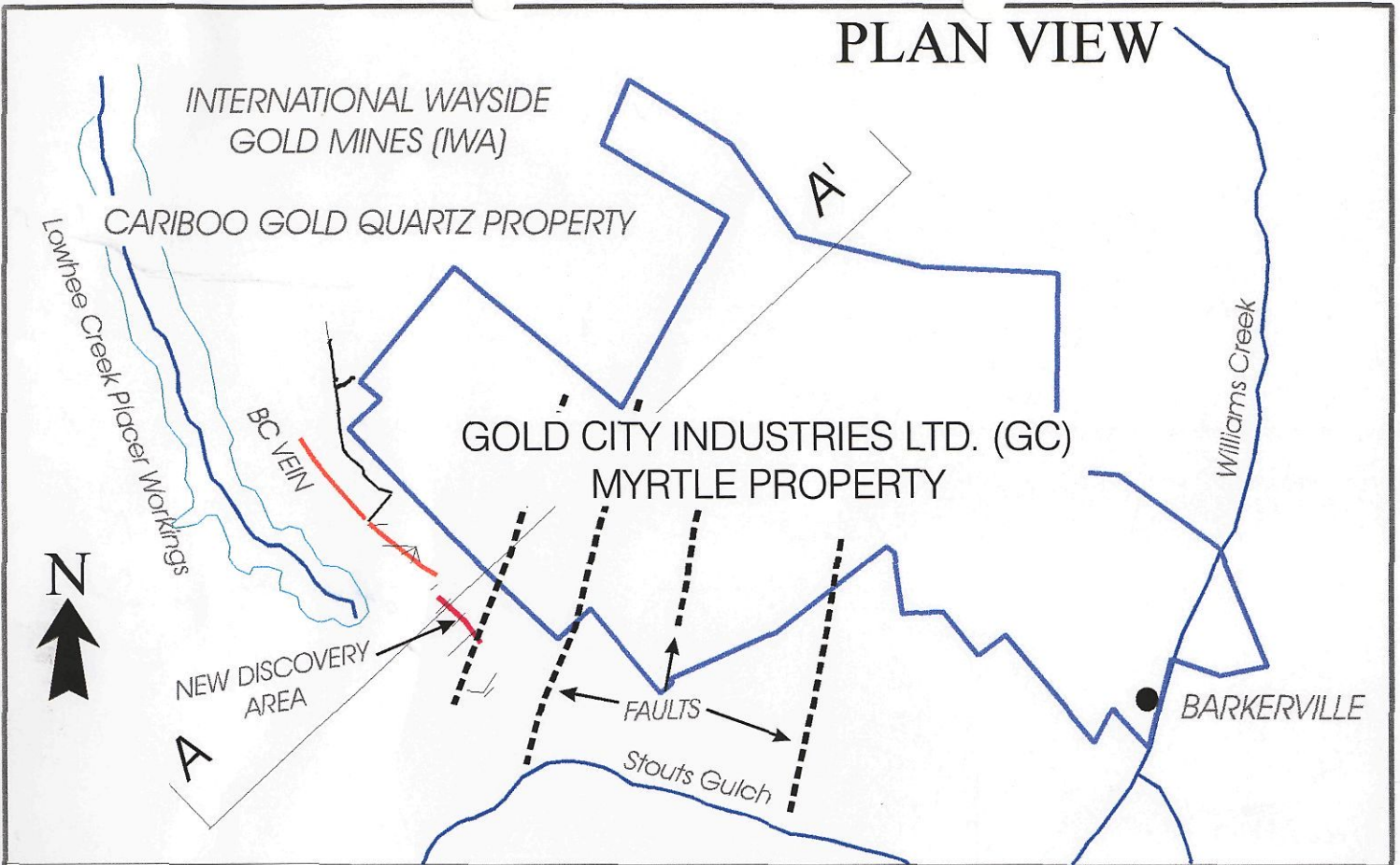
MYRTLE, PROSERPINE & PROMISE PROPERTIES
Barkerville Area, British Columbia



LEGEND

- ⓧ Past Producing Lode Gold Mines
- ▲ Deposits and Showings
- Roads
- - - Baker-Rainbow Contact
- Fault

PLAN VIEW



GOLD CITY INDUSTRIES LTD
BONANZA LEDGE & BC VEIN
 Cross Section A - A'

