




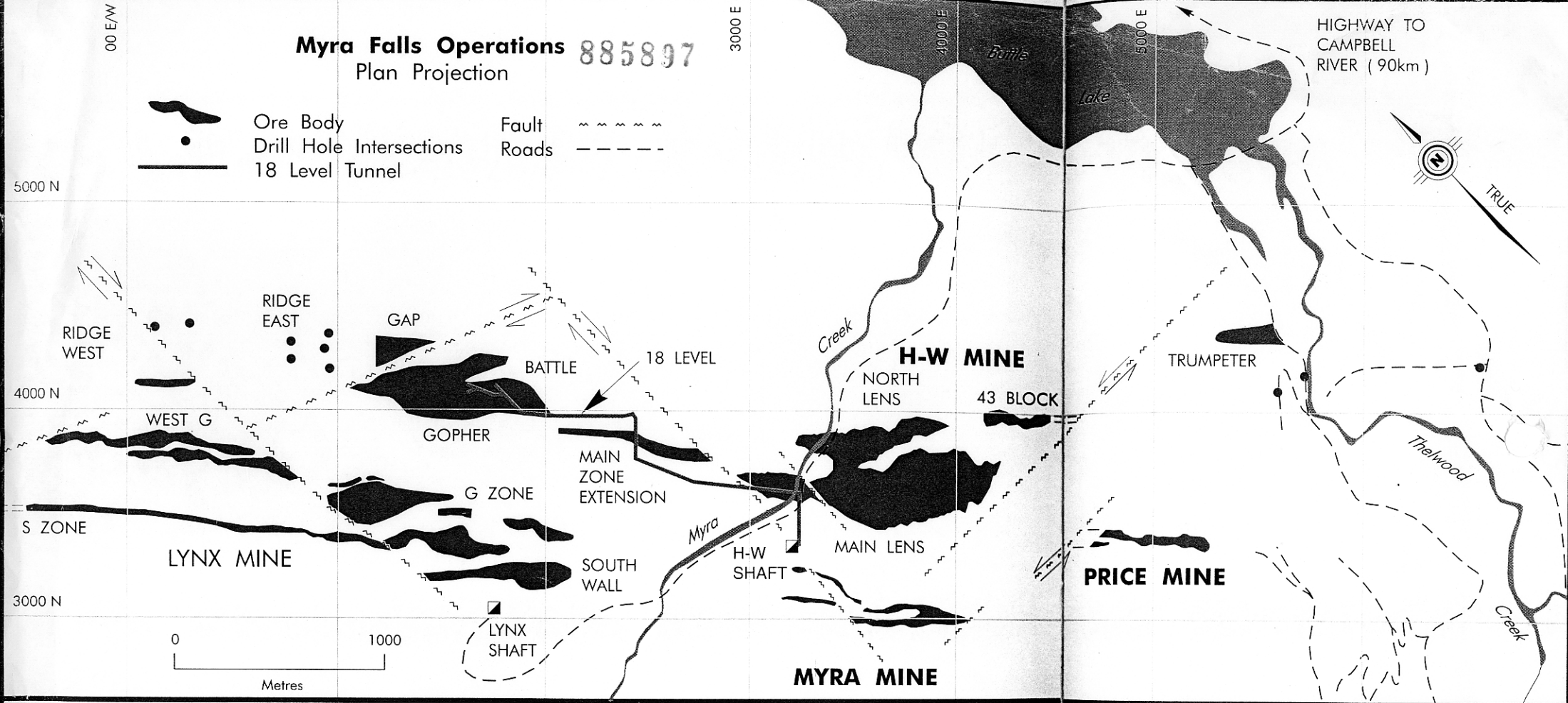


Myra Falls Operations 885897

Plan Projection

- | | | | |
|---|--------------------------|---|-------|
|  | Ore Body |  | Fault |
|  | Drill Hole Intersections |  | Roads |
|  | 18 Level Tunnel | | |



HIGHWAY TO CAMPBELL RIVER (90km)

Vertical Section Projection Northwest - Southeast

