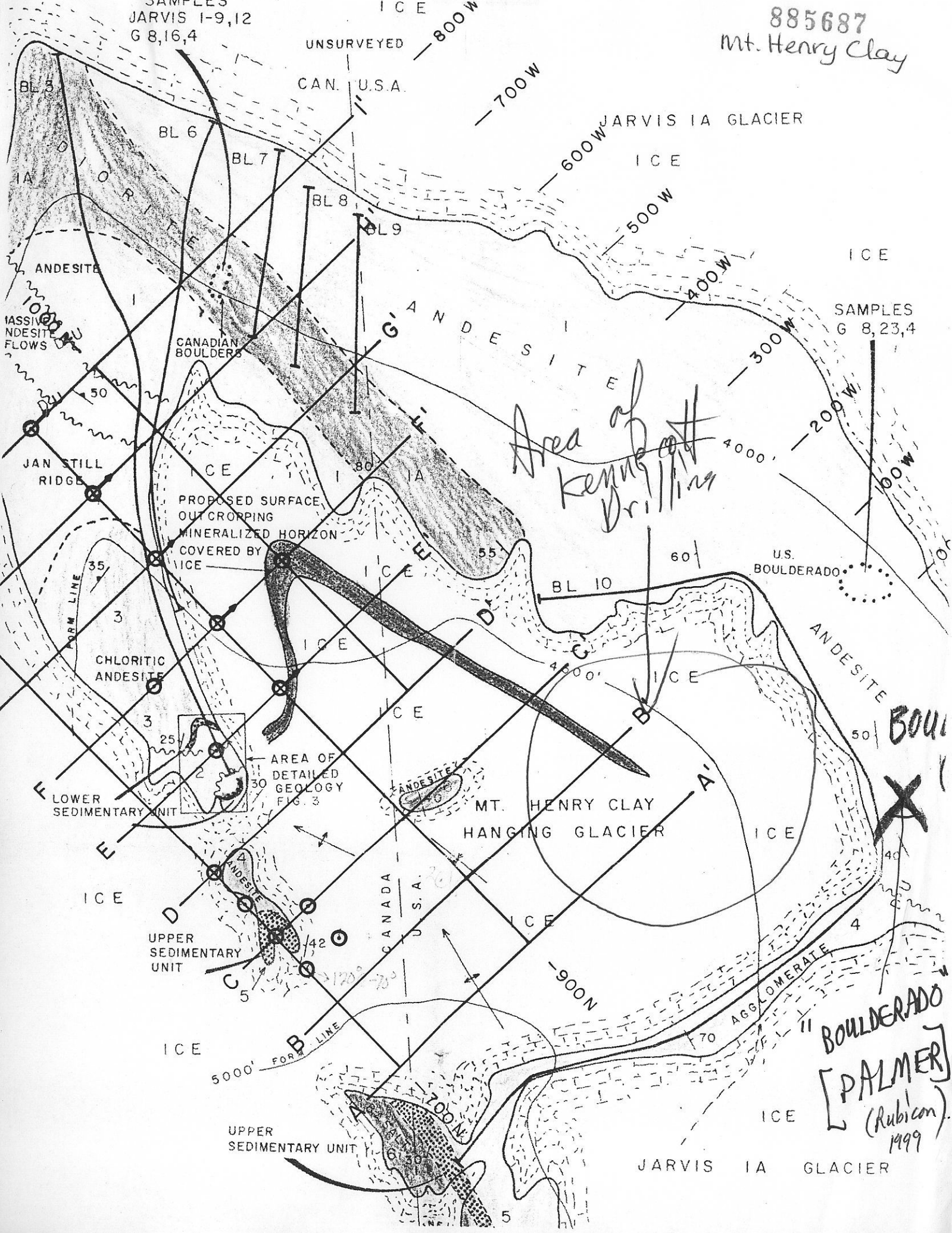


SAMPLES  
JARVIS I-9,12  
G 8,16,4

885687  
Mt. Henry Clay



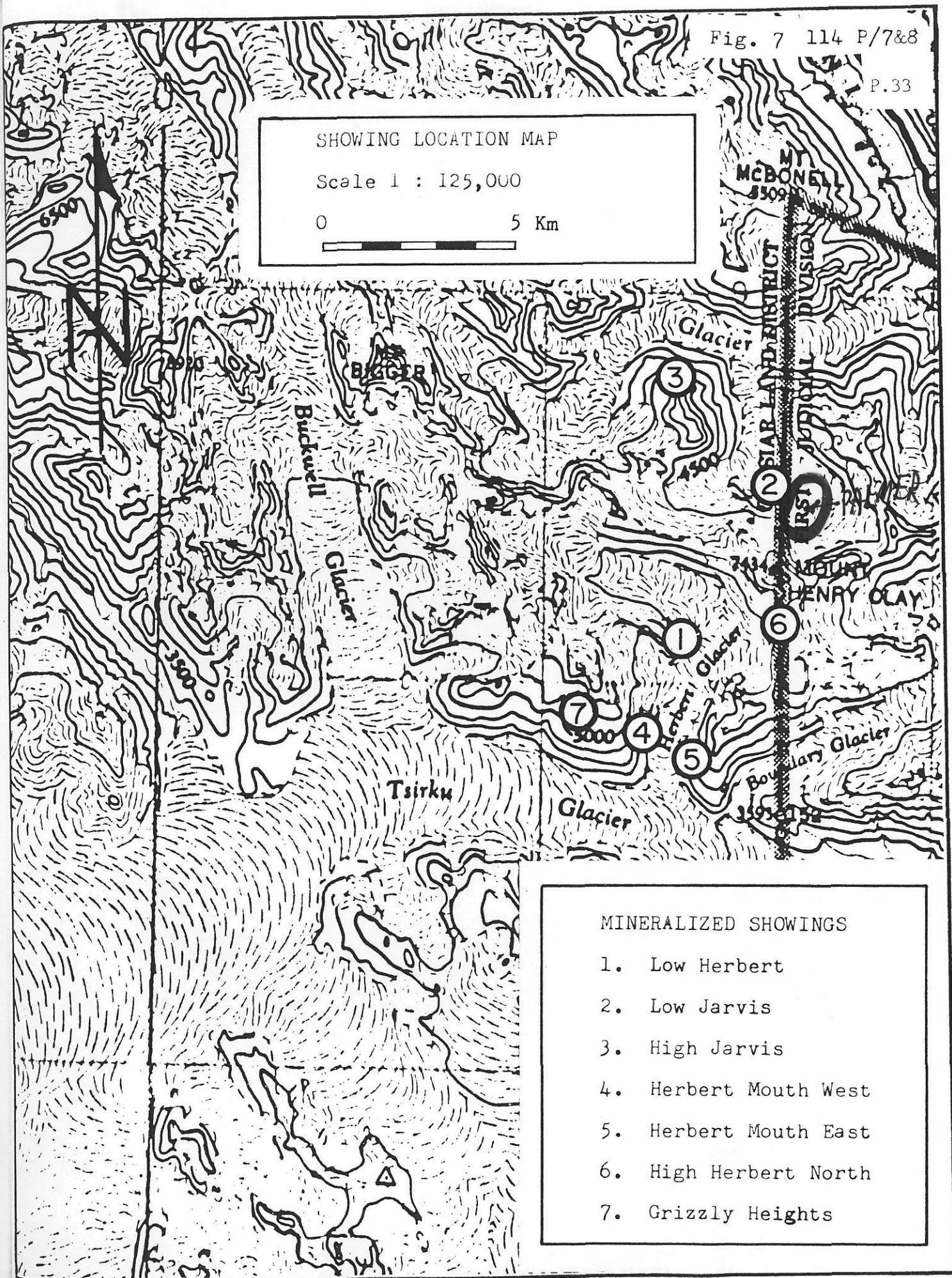
*Area of  
Kennedy  
Drilling*

**BOULDERADO**  
[PALMER]  
(Rubicon)  
1999

SHOWING LOCATION MAP

Scale 1 : 125,000

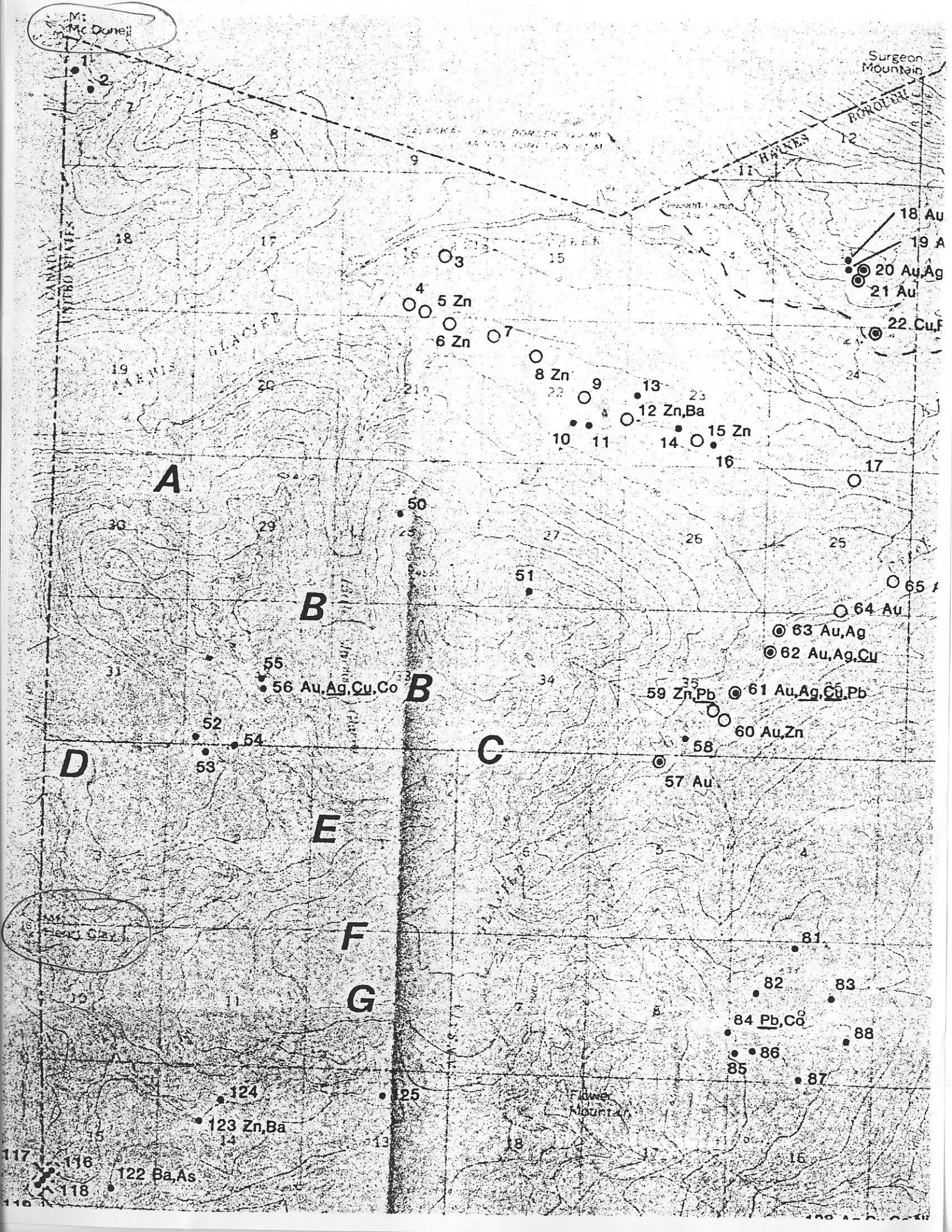
0 5 Km



MINERALIZED SHOWINGS

1. Low Herbert
2. Low Jarvis
3. High Jarvis
4. Herbert Mouth West
5. Herbert Mouth East
6. High Herbert North
7. Grizzly Heights





LEGEND

• Sample location number

G 9 gully number

In the vicinity of the sample locations andesite is the rock type except at the far west rock rib (sample location numbers 59 and 60) where mixed basalt, andesite and metasediments were observed.

Analytical results are in appendix A



Mt. Henry Clay Deposit - Western Portion



LEGEND

• Sample location number

G 4 gully number

Analytical results are in appendix A

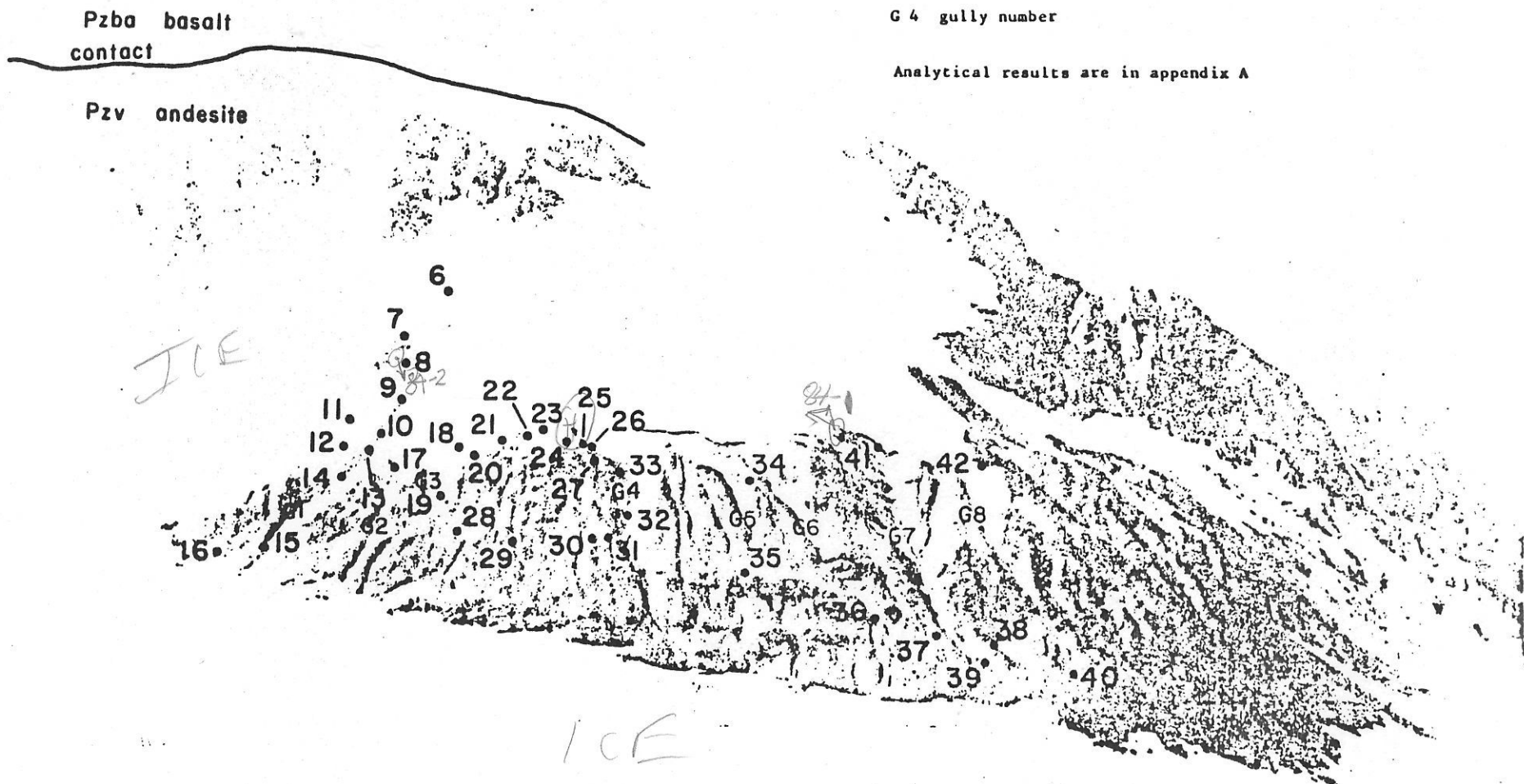


FIGURE 5A. - Photograph of the eastern portion of the Mt. Henry Clay deposit showing detailed sample locations, geology and gully numbers.

FIGURE 3. - Simplified geology map of the Mt. Henry Clay area and the Windy Craggy vicinity showing the location of the Windy Craggy deposit, the Canadian occurrences and Bu sample locations. Geology simplified from Campbell (1) and Redman (9). Base map from 1:250,000 U.S. Geological Survey Shagway topographic map.

