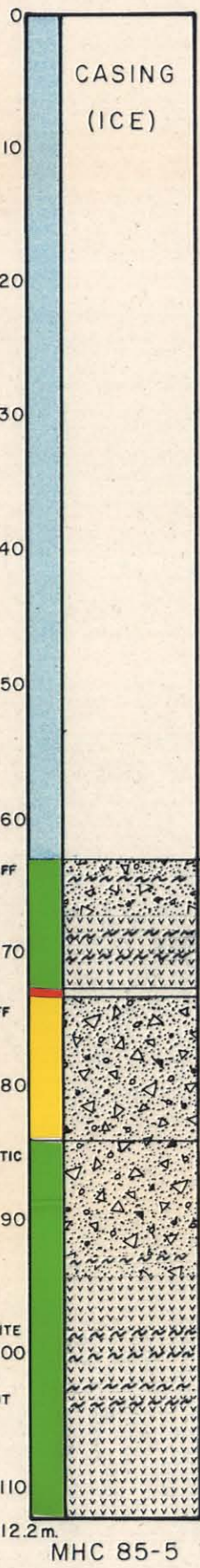
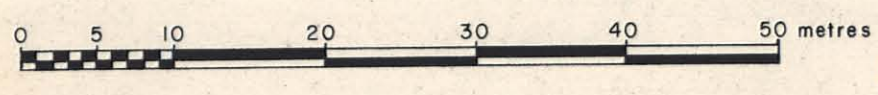
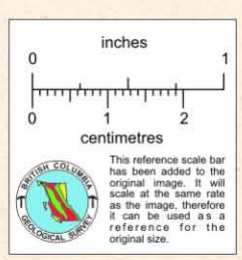
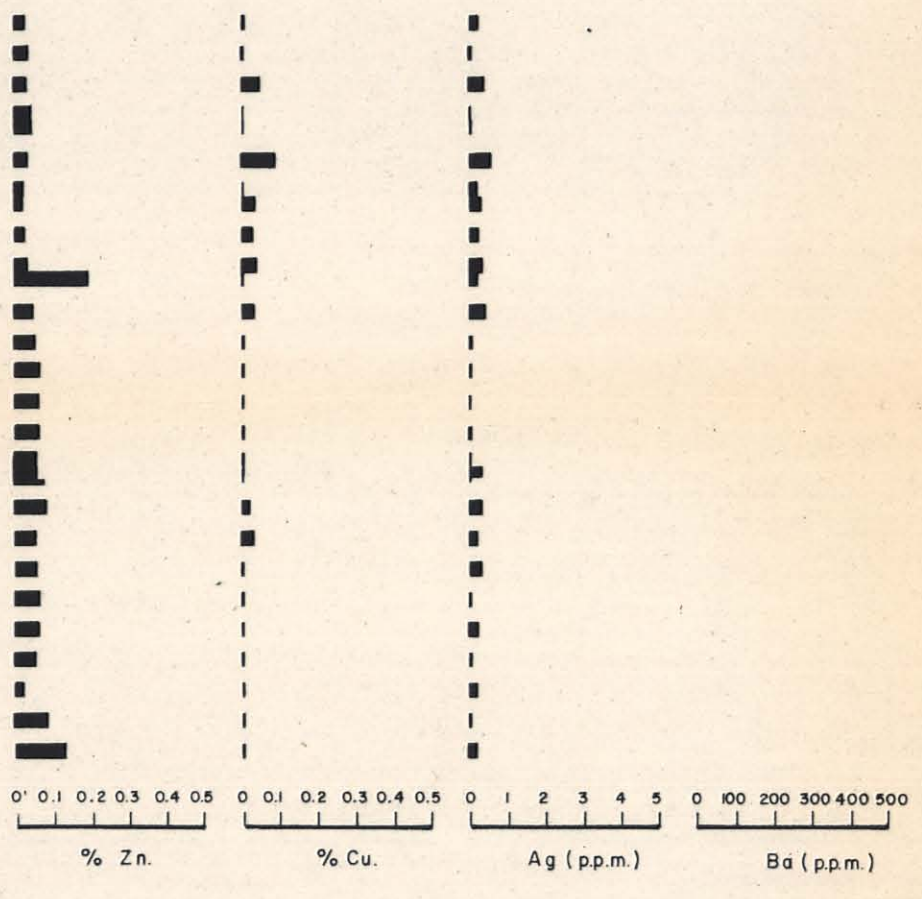


VERTICAL (90°)



63.1 m.  
10-20% PYRITE  
10% DISSEMINATED PYRITE  
10% DISSEMINATED PYRITE  
10-20% PYRITE



885685

<b>FREEPORT/STRYKER RESOURCES MOUNT HENRY CLAY</b>		
<b>DRILL HOLE 85-5</b>		
DATE: DEC. 1985	SCALE: 1:500	FIG.
N.T.S. 114 P/8 W	DRAWN: AW/DAP/DW	