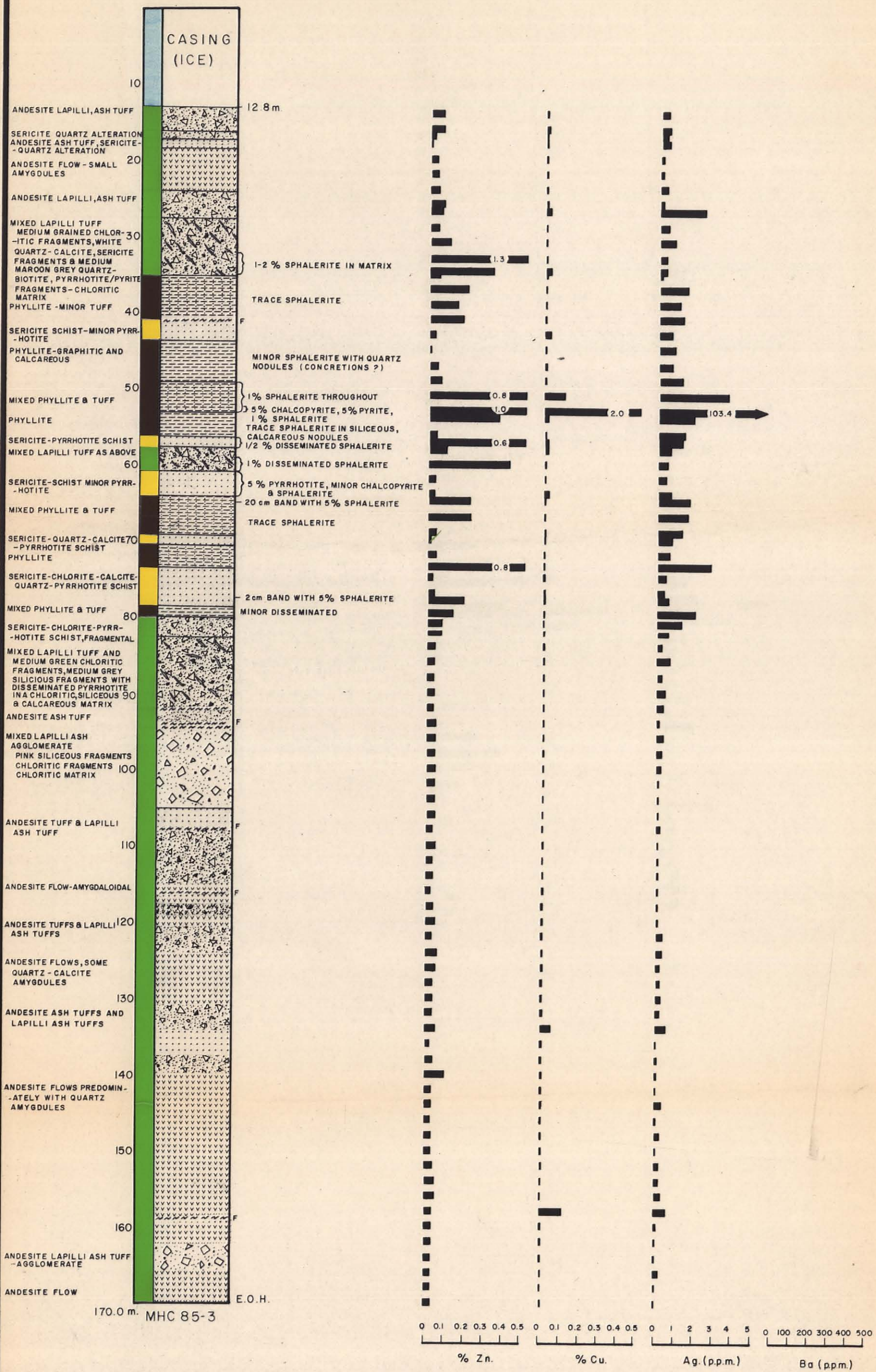




70° → 075



170.0 m. MHC 85-3



**FREEPORT/STRYKER RESOURCES
MOUNT HENRY CLAY**

DRILL HOLE 85-3

DATE: DEC. 1985	SCALE: 1:500	FIG.
N.T.S. 114 P/8 W	DRAWN: AW/DAP/DW	

885683