
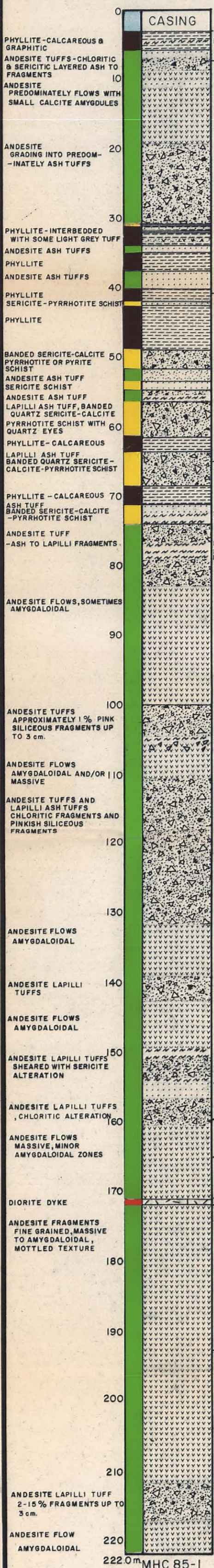
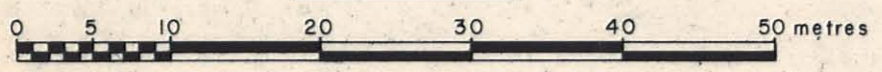



70° → 120



0 0.1 0.2 0.3 0.4 0.5 % Zn. 0 0.1 0.2 0.3 0.4 0.5 % Cu. 0 1 2 3 4 5 Ag. (pp.m.) 0 100 200 300 400 500 Ba (pp.m.)

222.0m MHC 85-1 E.O.H.



885681

<b>FREEPORT/STRYKER RESOURCES</b>		
<b>MOUNT HENRY CLAY</b>		
<b>DRILL HOLE 85-1</b>		
DATE: DEC. 1985	SCALE: 1:500	FIG.
N.T.S. 114P/8W	DRAWN: AW/DAP/DW	