

Morrison Project

Project Location

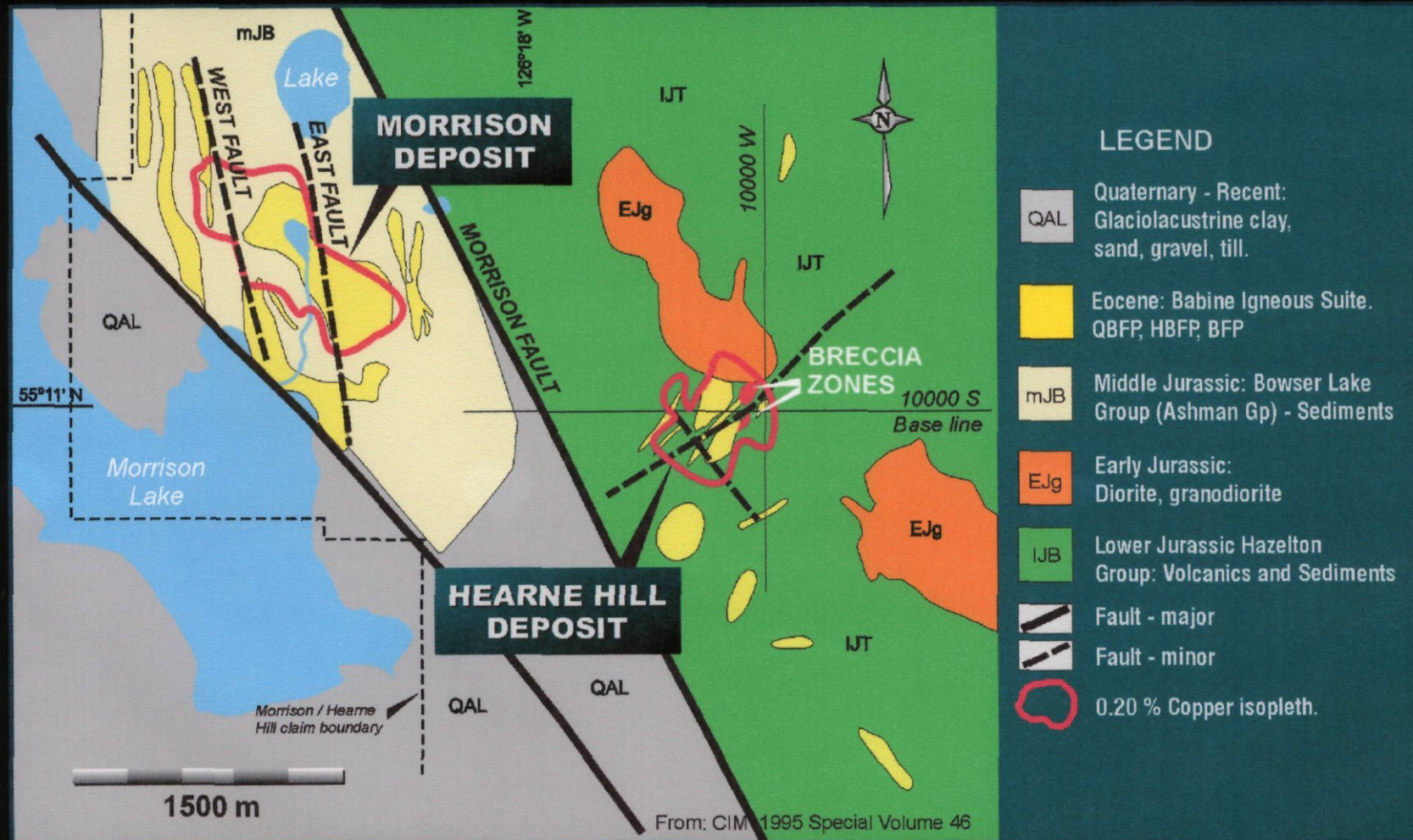


Town of Granisle



Morrison Project

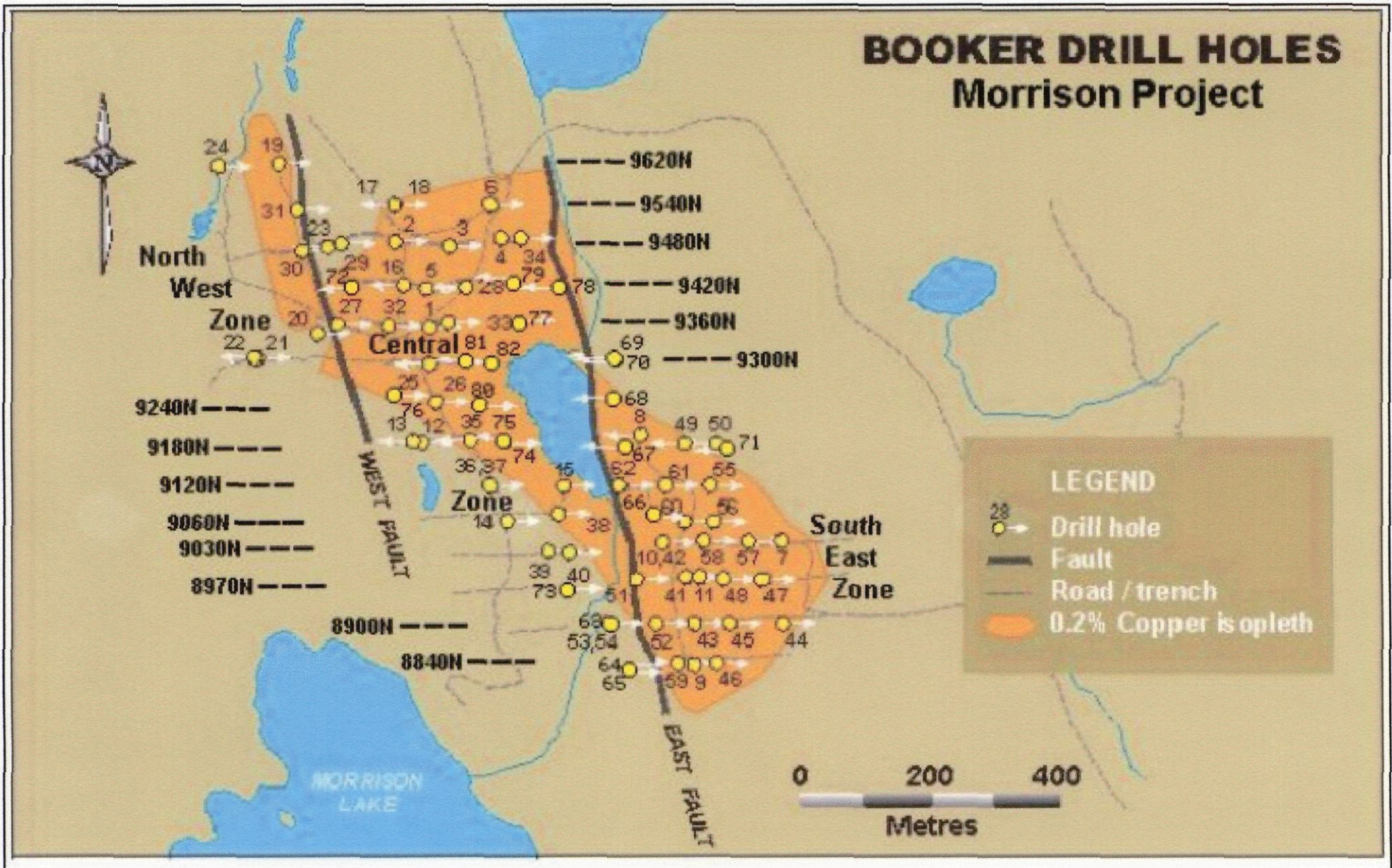
Project Geology



Morrison Deposit



BOOKER DRILL HOLES Morrison Project



North
West
Zone

Central
Zone

South
East
Zone

WEST FAULT





EAST FAULT

9240N
9180N
9120N
9060N
9030N
8970N

9620N
9540N
9480N
9420N
9360N
9300N

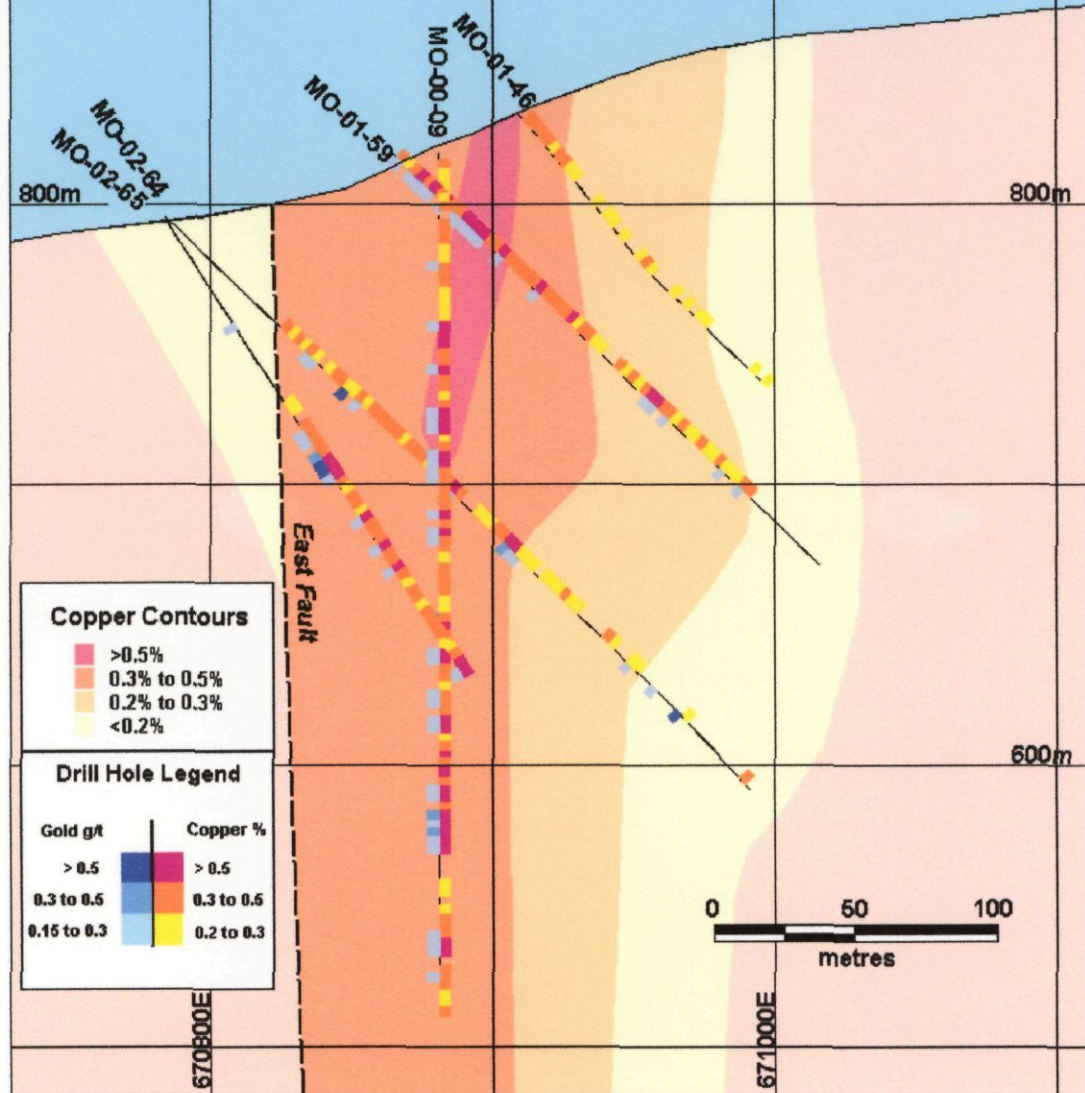
MORRISON
LAKE

LEGEND

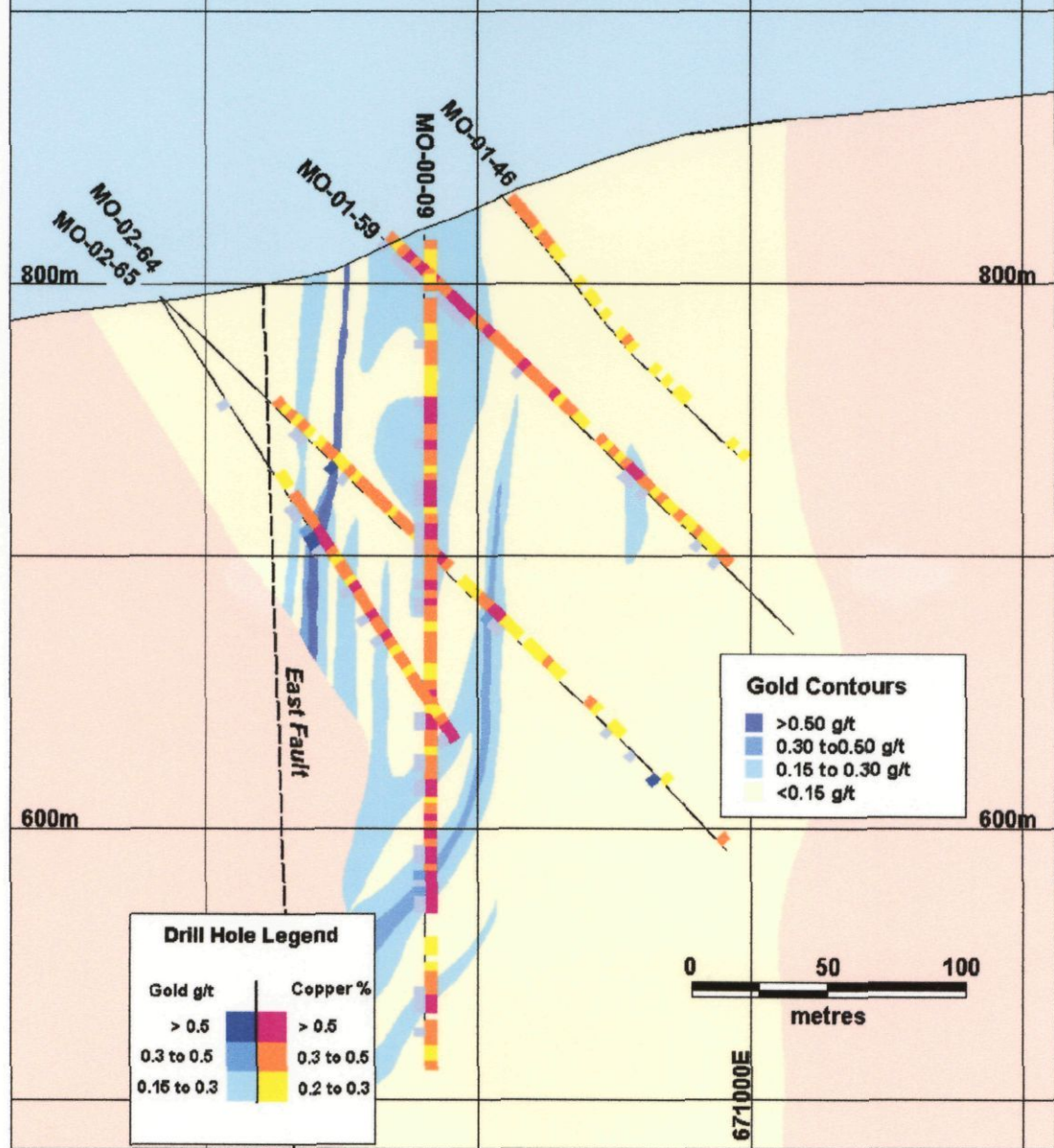
-  Drill hole
-  Fault
-  Road / trench
-  0.2% Copper isopleth

0 200 400
Metres

PACIFIC BOOKER MINERALS INC.
MORRISON SECTION 8840N
COPPER CONTOURS



PACIFIC BOOKER MINERALS INC. MORRISON SECTION 8840N GOLD CONTOURS




Gold Contours

Dark Blue	>0.50 g/t
Medium Blue	0.30 to 0.50 g/t
Light Blue	0.15 to 0.30 g/t
Yellow	<0.15 g/t

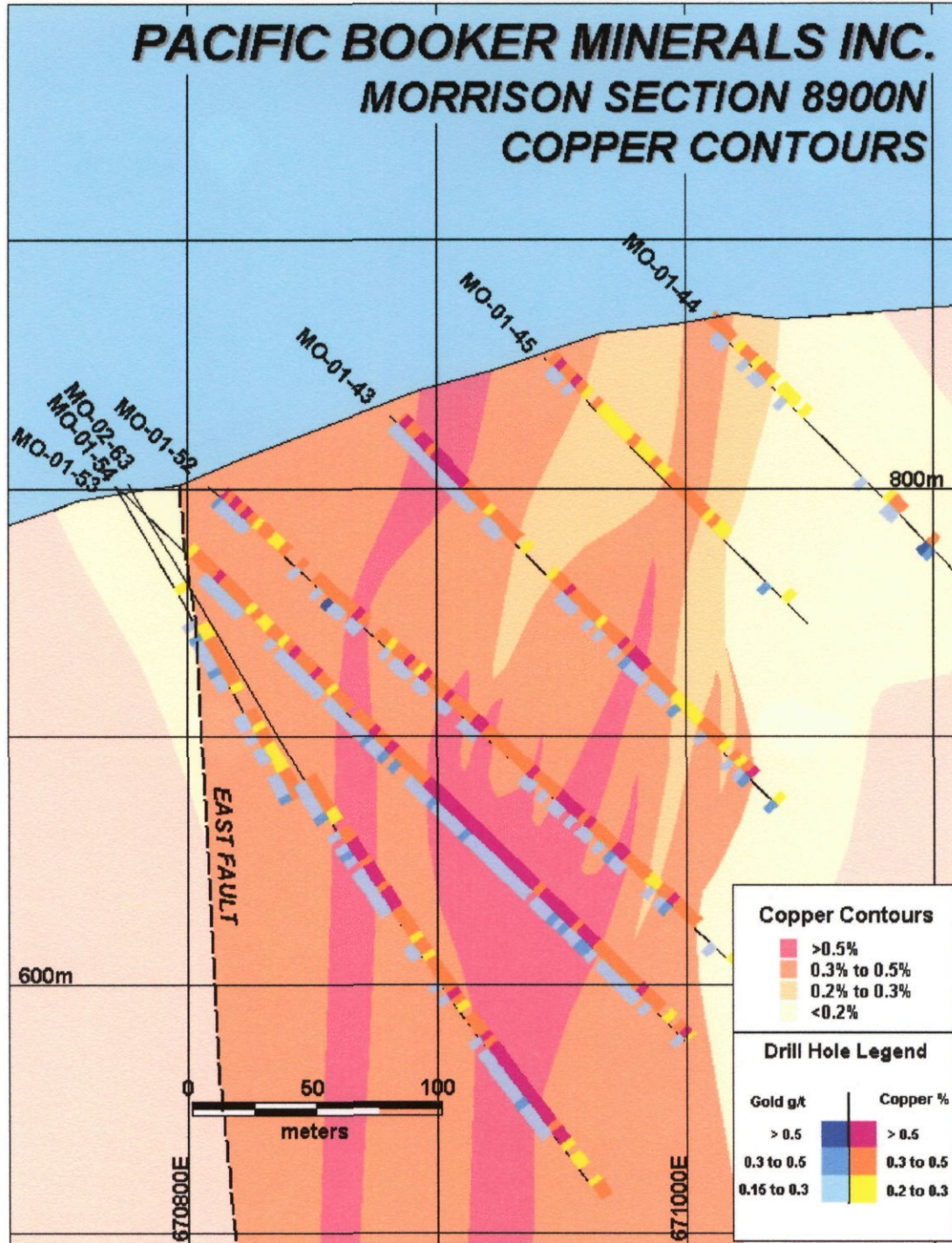
Drill Hole Legend

Gold g/t	Copper %
Dark Blue	> 0.5
Medium Blue	0.3 to 0.5
Light Blue	0.15 to 0.3
Dark Red	> 0.5
Orange	0.3 to 0.5
Yellow	0.2 to 0.3

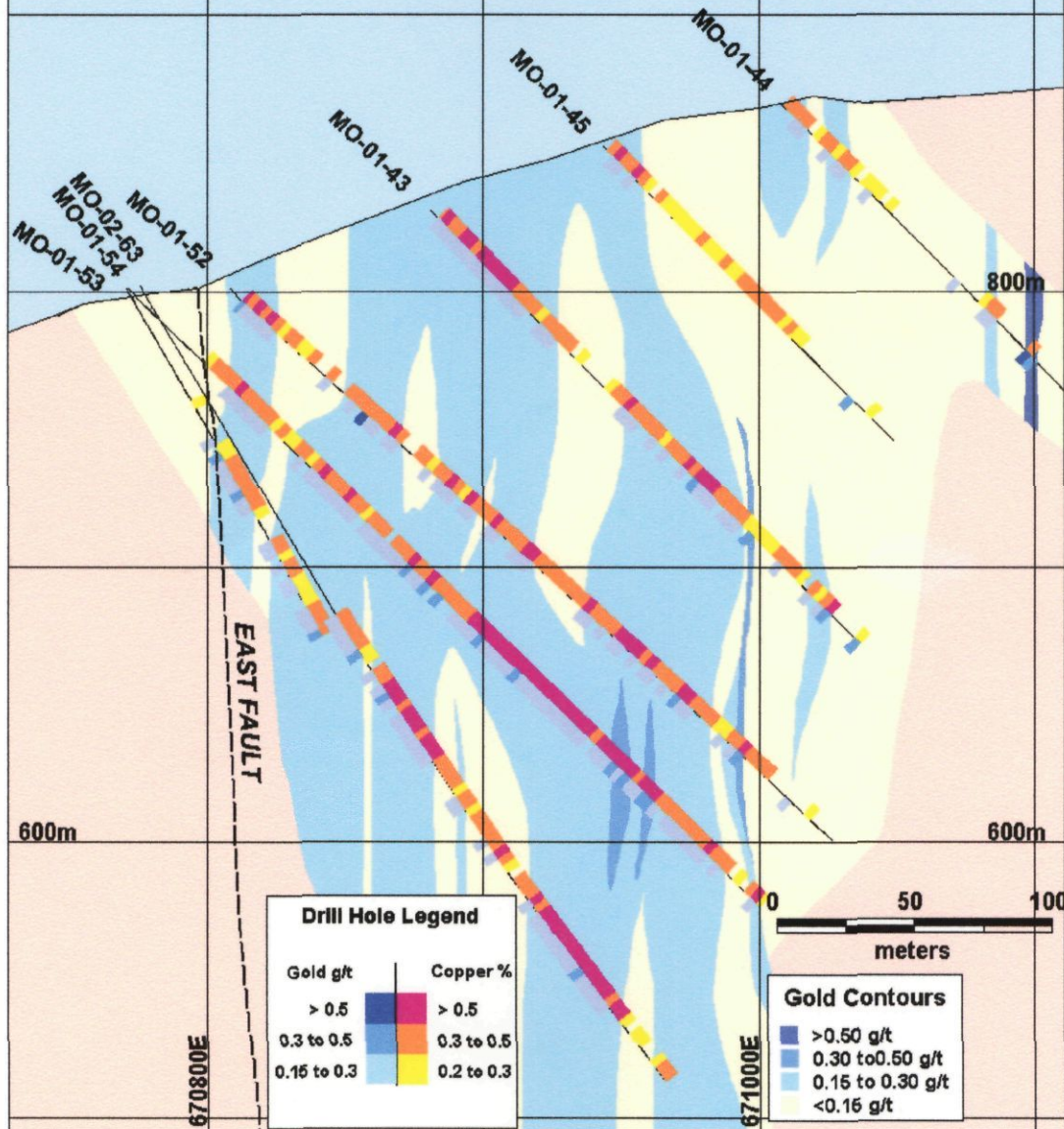


671000E

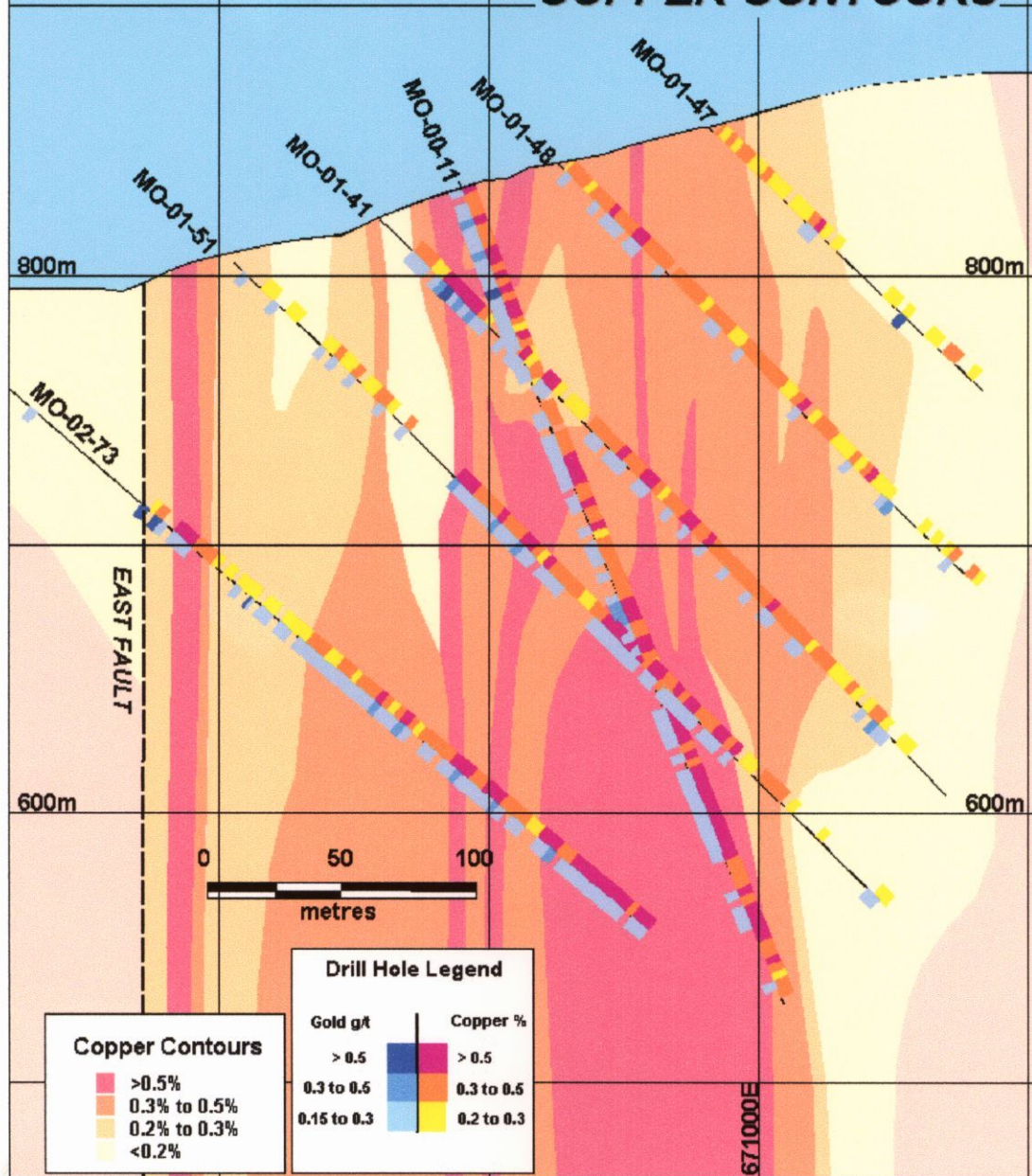
PACIFIC BOOKER MINERALS INC.
MORRISON SECTION 8900N
COPPER CONTOURS



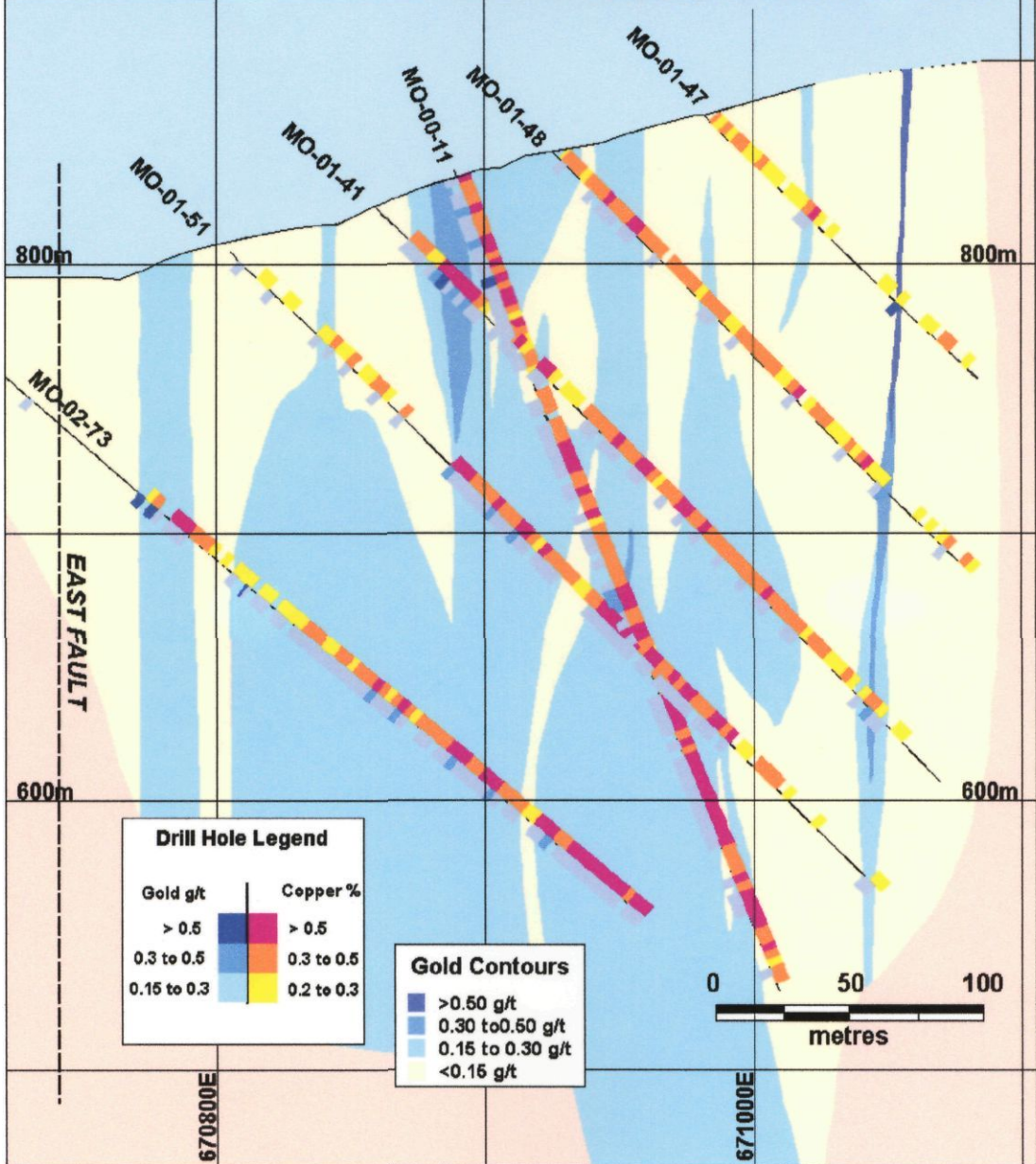
PACIFIC BOOKER MINERALS INC. MORRISON SECTION 8900N GOLD CONTOURS



PACIFIC BOOKER MINERALS INC. MORRISON SECTION 8970N COPPER CONTOURS



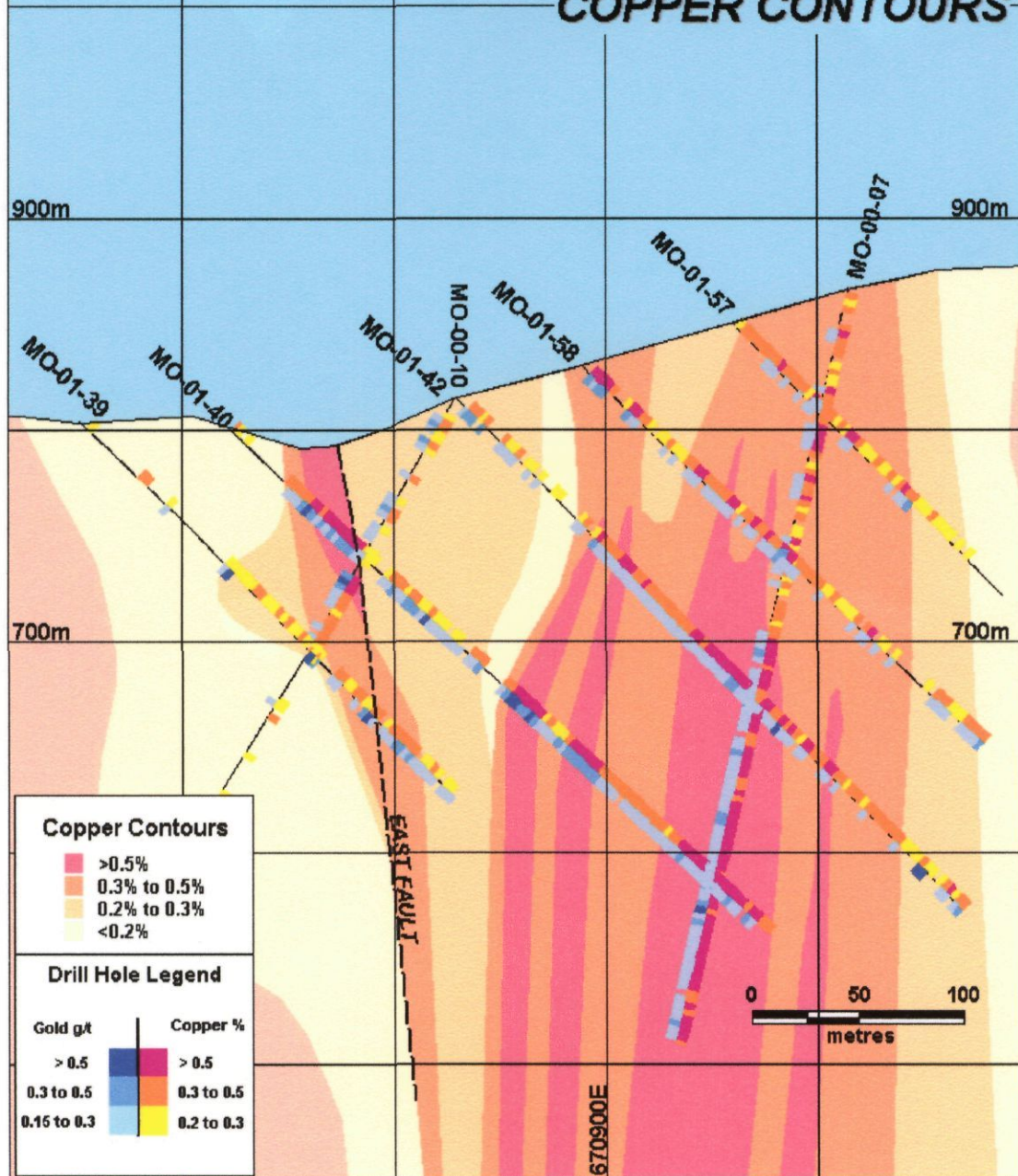
PACIFIC BOOKER MINERALS INC. MORRISON SECTION 8970N GOLD CONTOURS



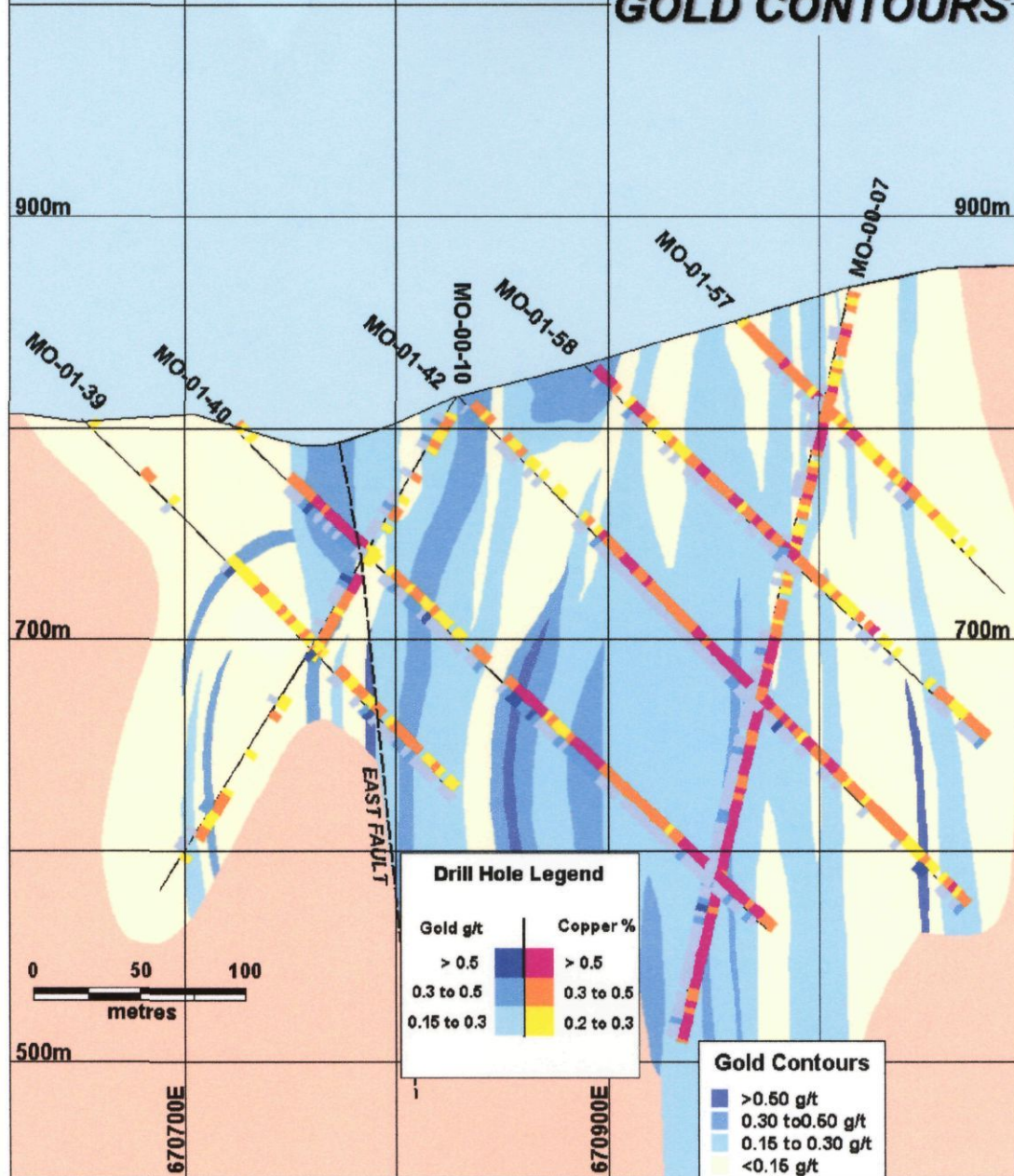
PACIFIC BOOKER MINERALS INC.

MORRISON SECTION 9030N

COPPER CONTOURS



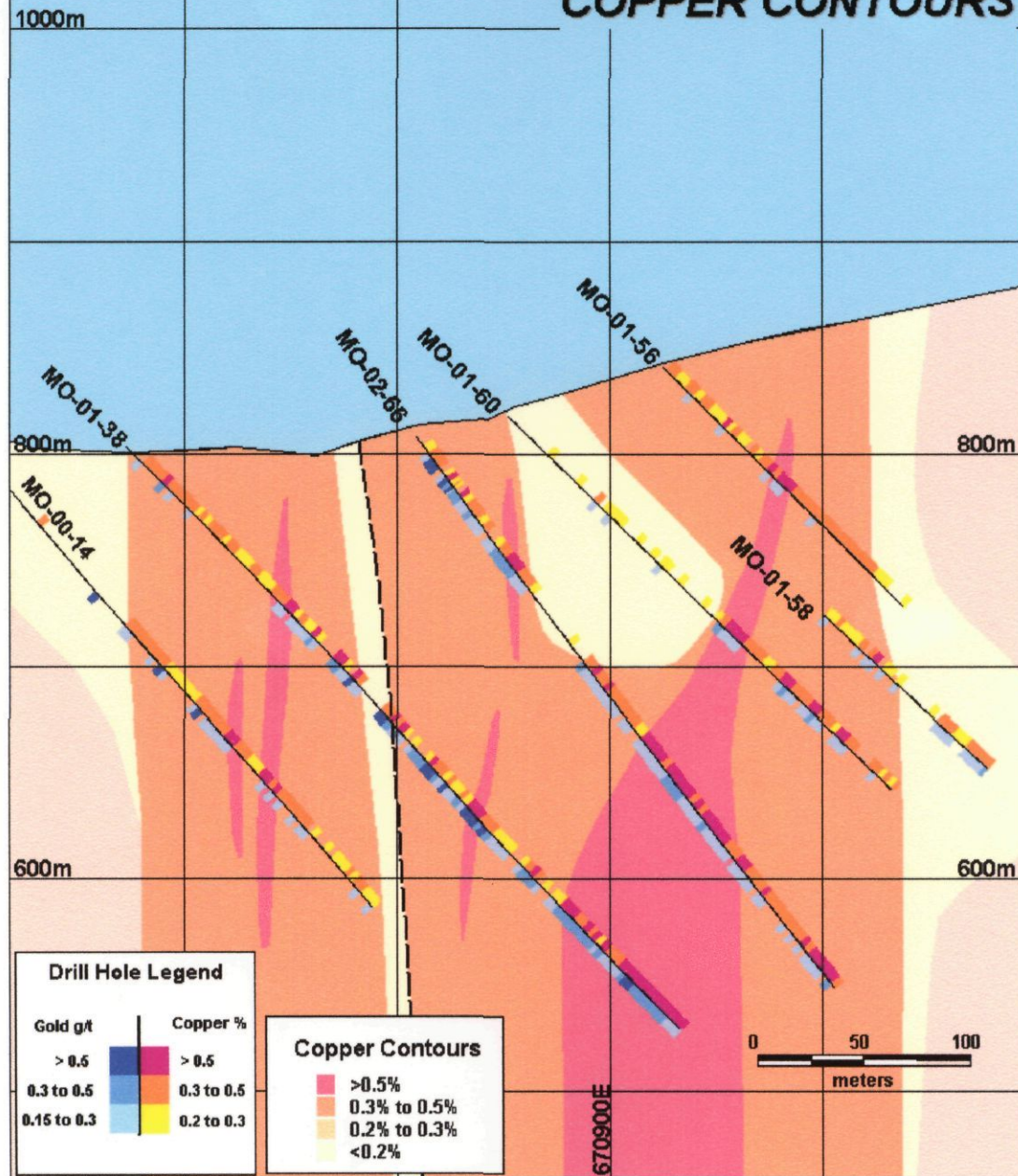
PACIFIC BOOKER MINERALS INC. MORRISON SECTION 9030N GOLD CONTOURS



PACIFIC BOOKER MINERALS INC.

MORRISON SECTION 9060N

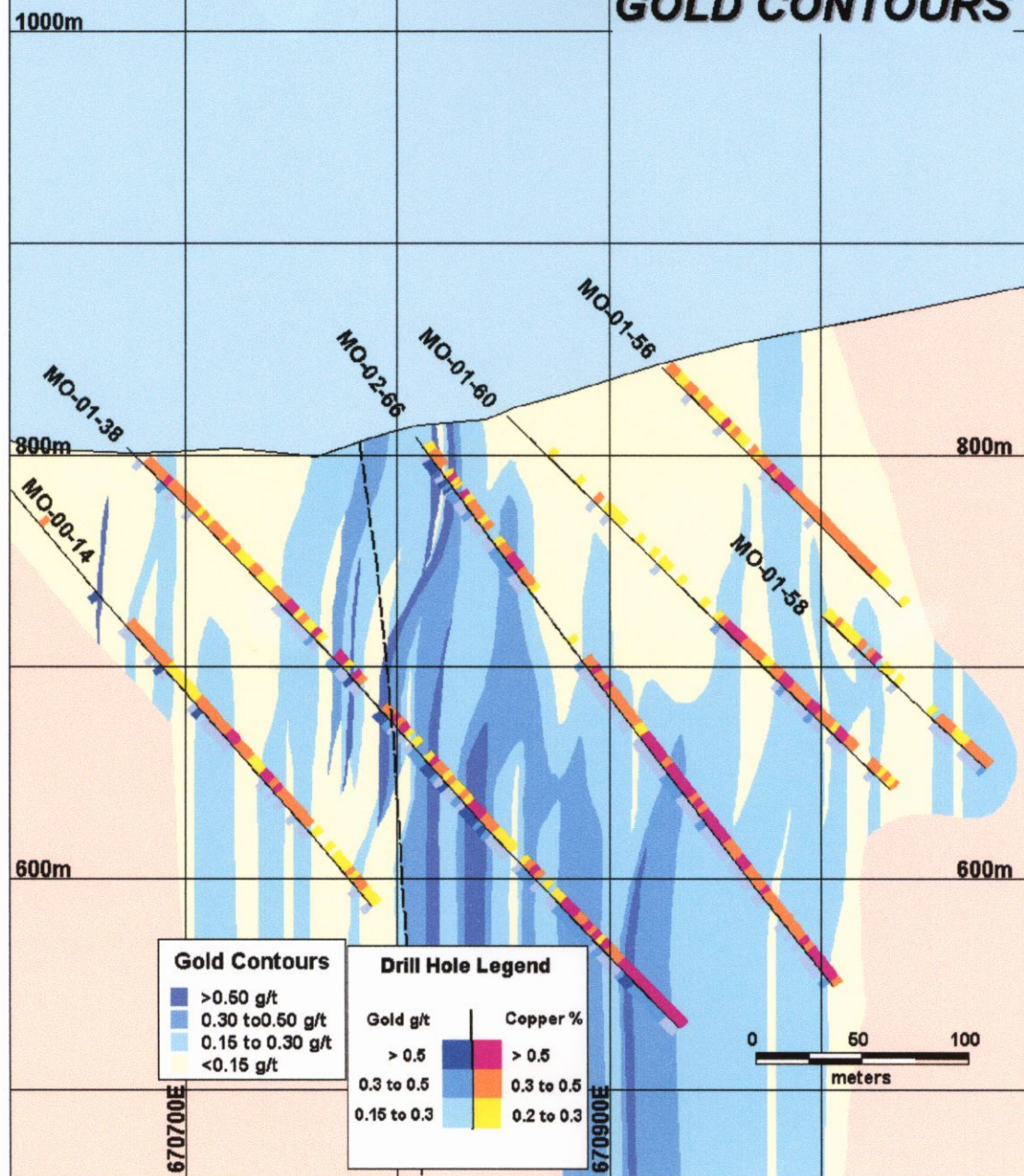
COPPER CONTOURS



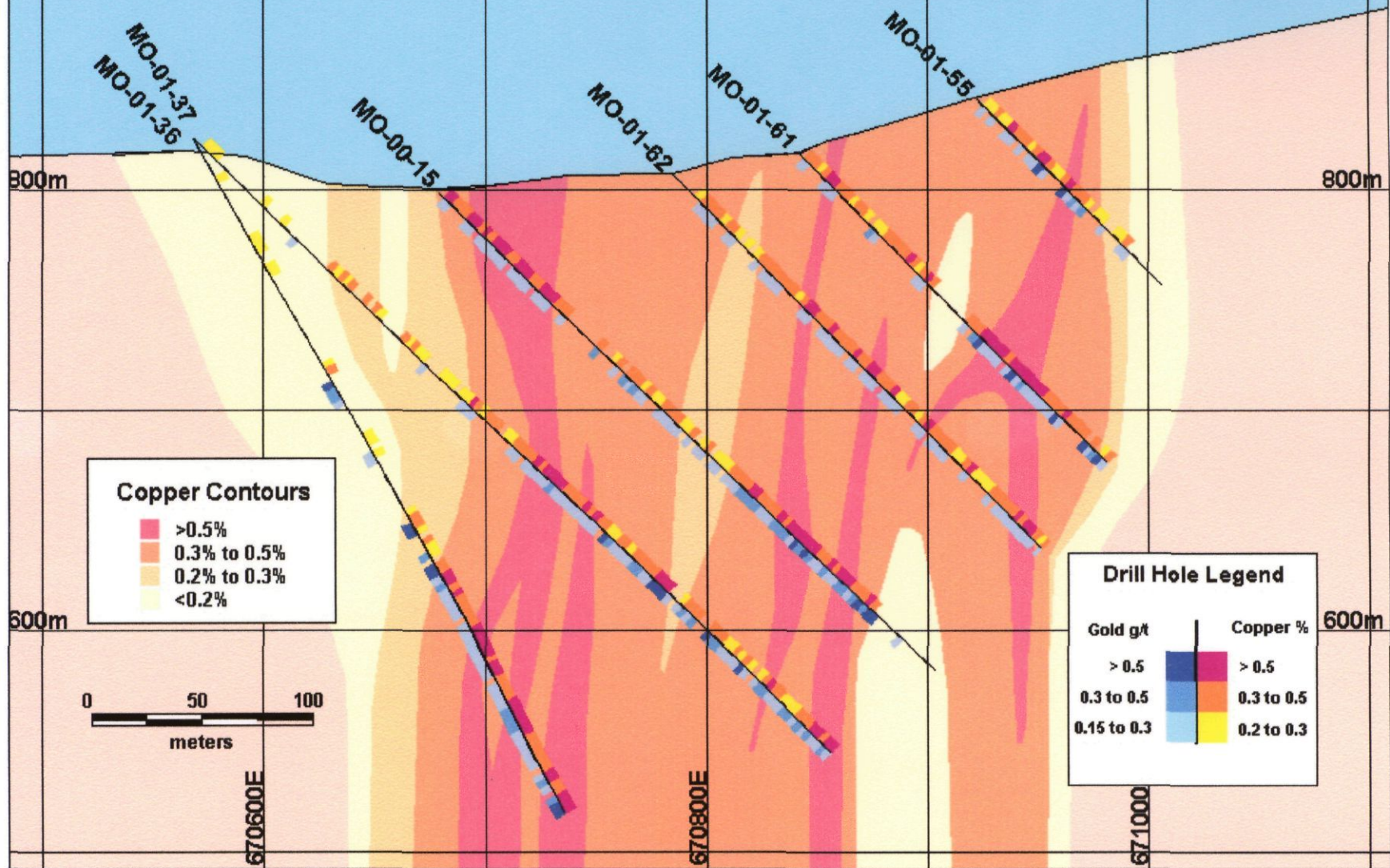
PACIFIC BOOKER MINERALS INC.

MORRISON SECTION 9060N

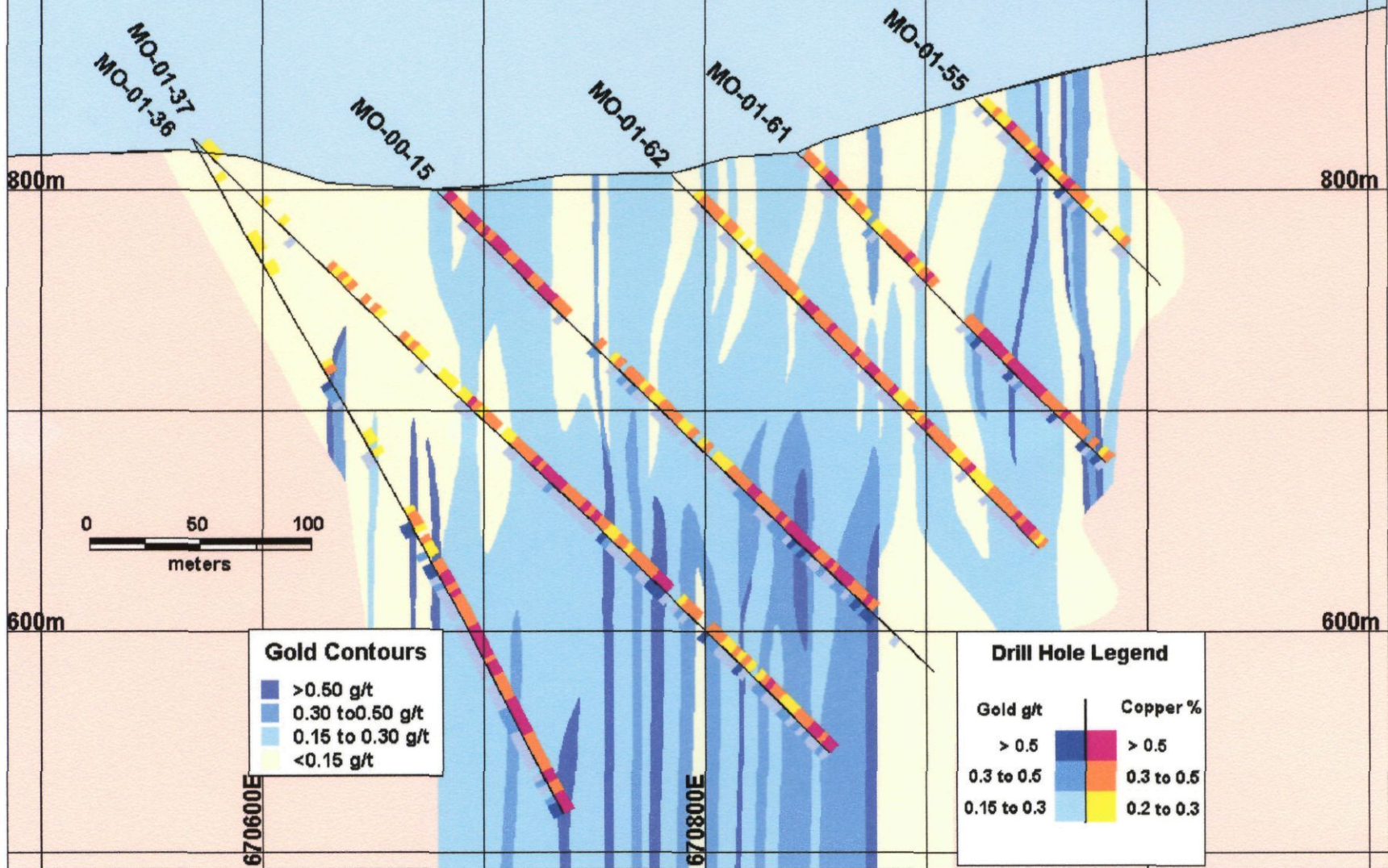
GOLD CONTOURS



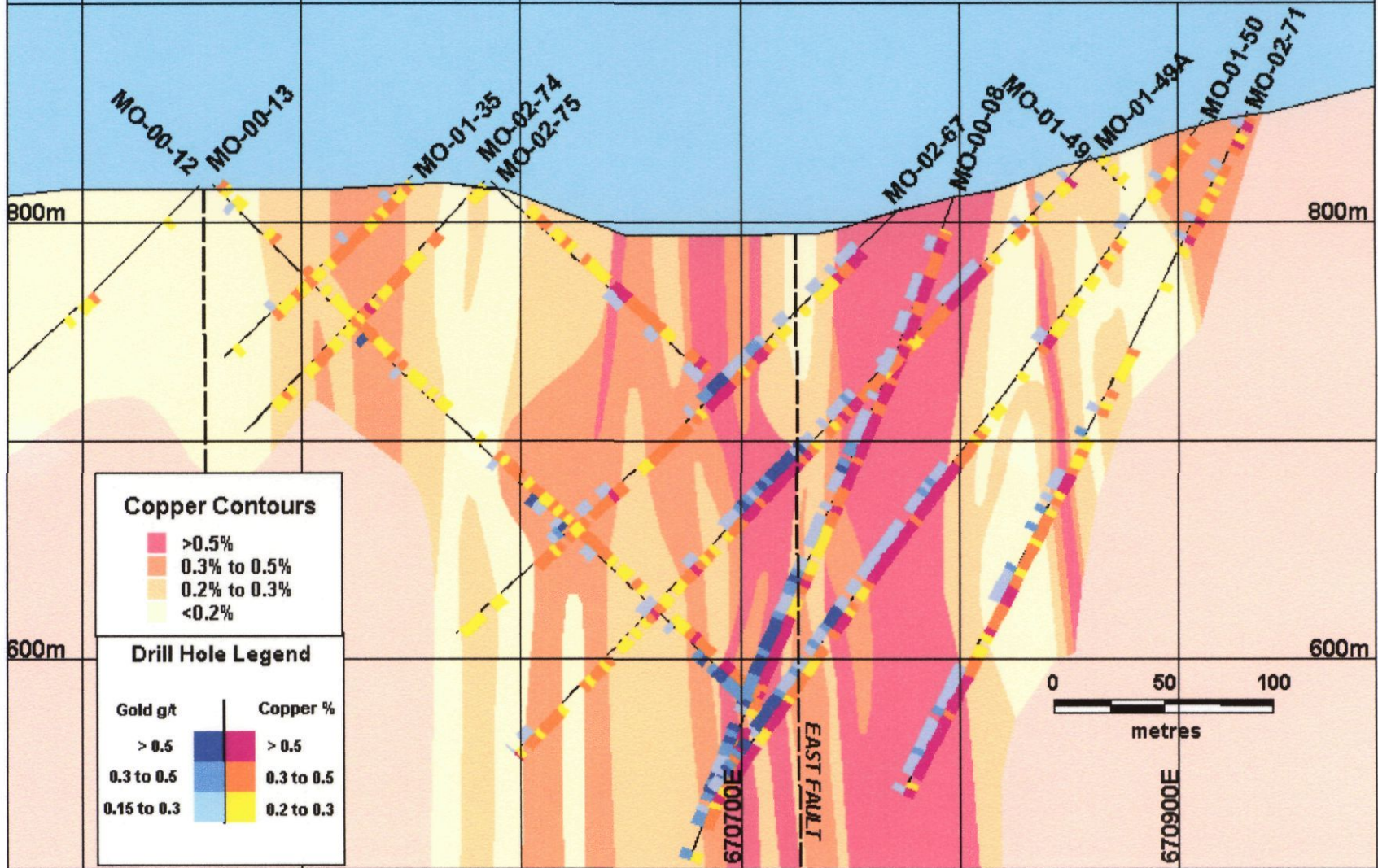
PACIFIC BOOKER MINERALS INC. MORRISON SECTION 9120N COPPER CONTOURS



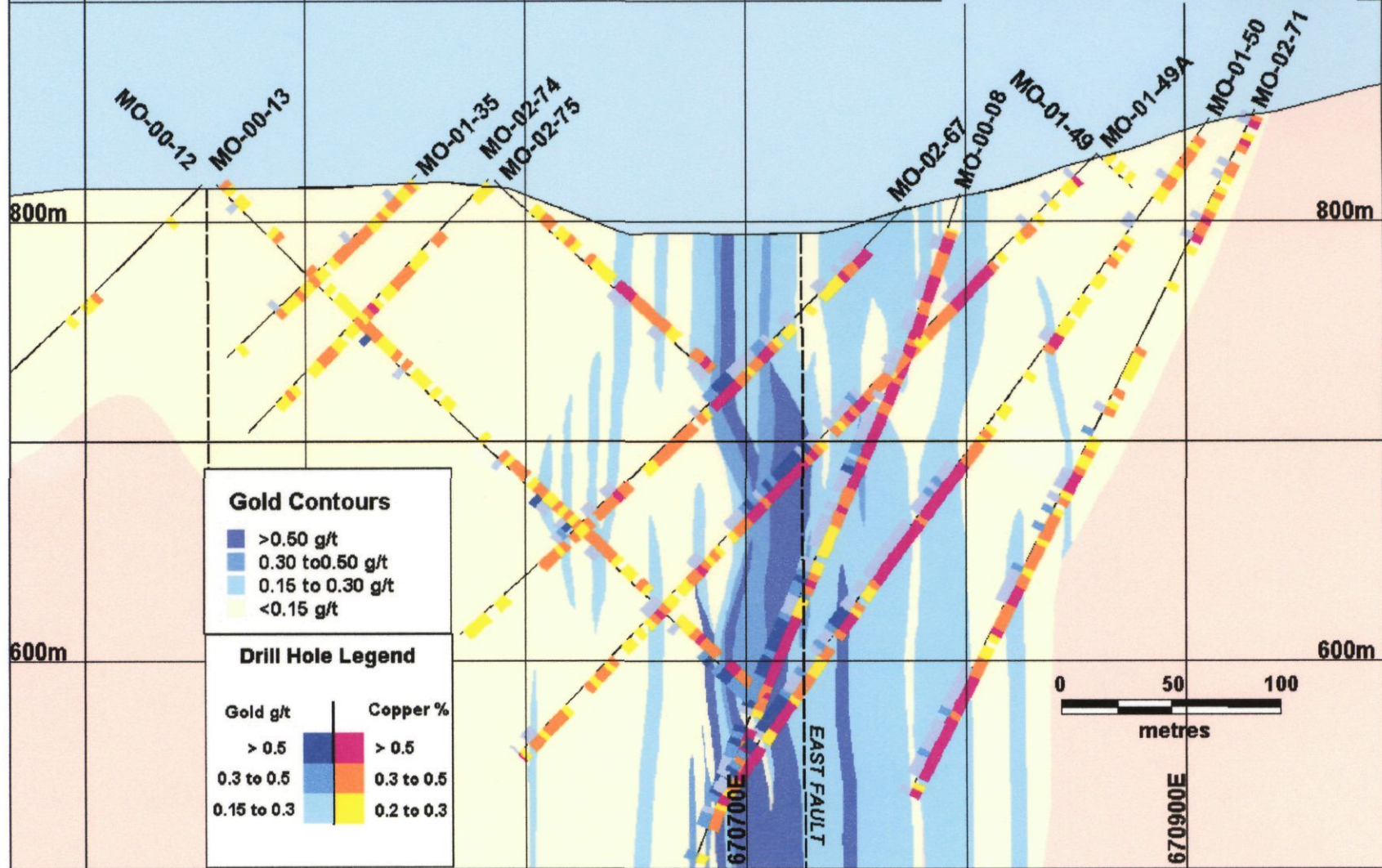
PACIFIC BOOKER MINERALS INC. MORRISON SECTION 9120N GOLD CONTOURS




PACIFIC BOOKER MINERALS INC. MORRISON SECTION 9180N COPPER CONTOURS




PACIFIC BOOKER MINERALS INC. MORRISON SECTION 9180N GOLD CONTOURS



PACIFIC BOOKER MINERALS INC. MORRISON SECTION 9240N COPPER CONTOURS



PACIFIC BOOKER MINERALS INC. MORRISON SECTION 9240N GOLD CONTOURS



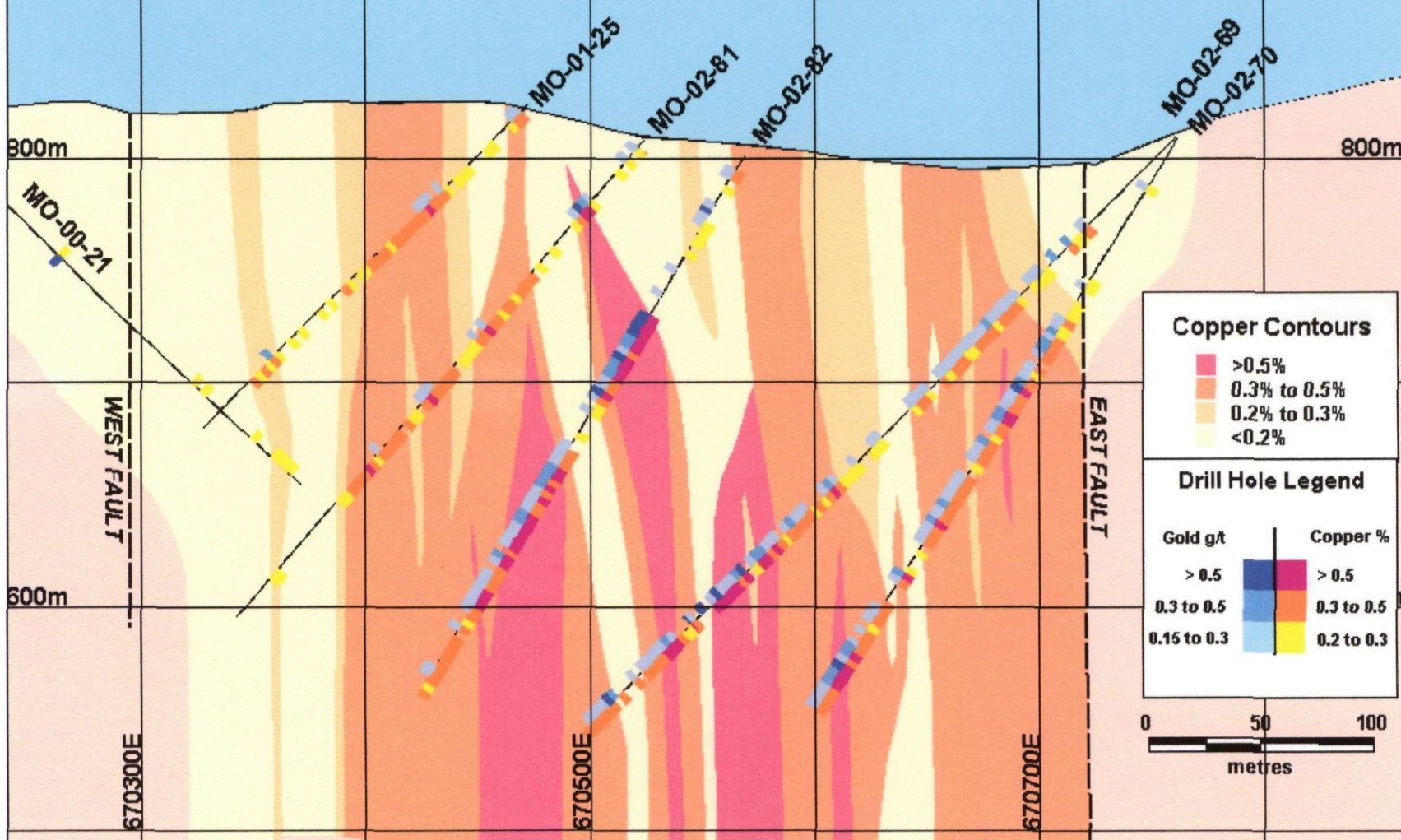
Drill Hole Legend

Gold g/t	Copper %
> 0.5	> 0.5
0.3 to 0.5	0.3 to 0.5
0.15 to 0.3	0.2 to 0.3

Gold Contours

>0.50 g/t
0.30 to 0.50 g/t
0.15 to 0.30 g/t
<0.15 g/t

PACIFIC BOOKER MINERALS INC. MORRISON SECTION 9300N COPPER CONTOURS

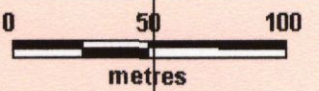


Copper Contours

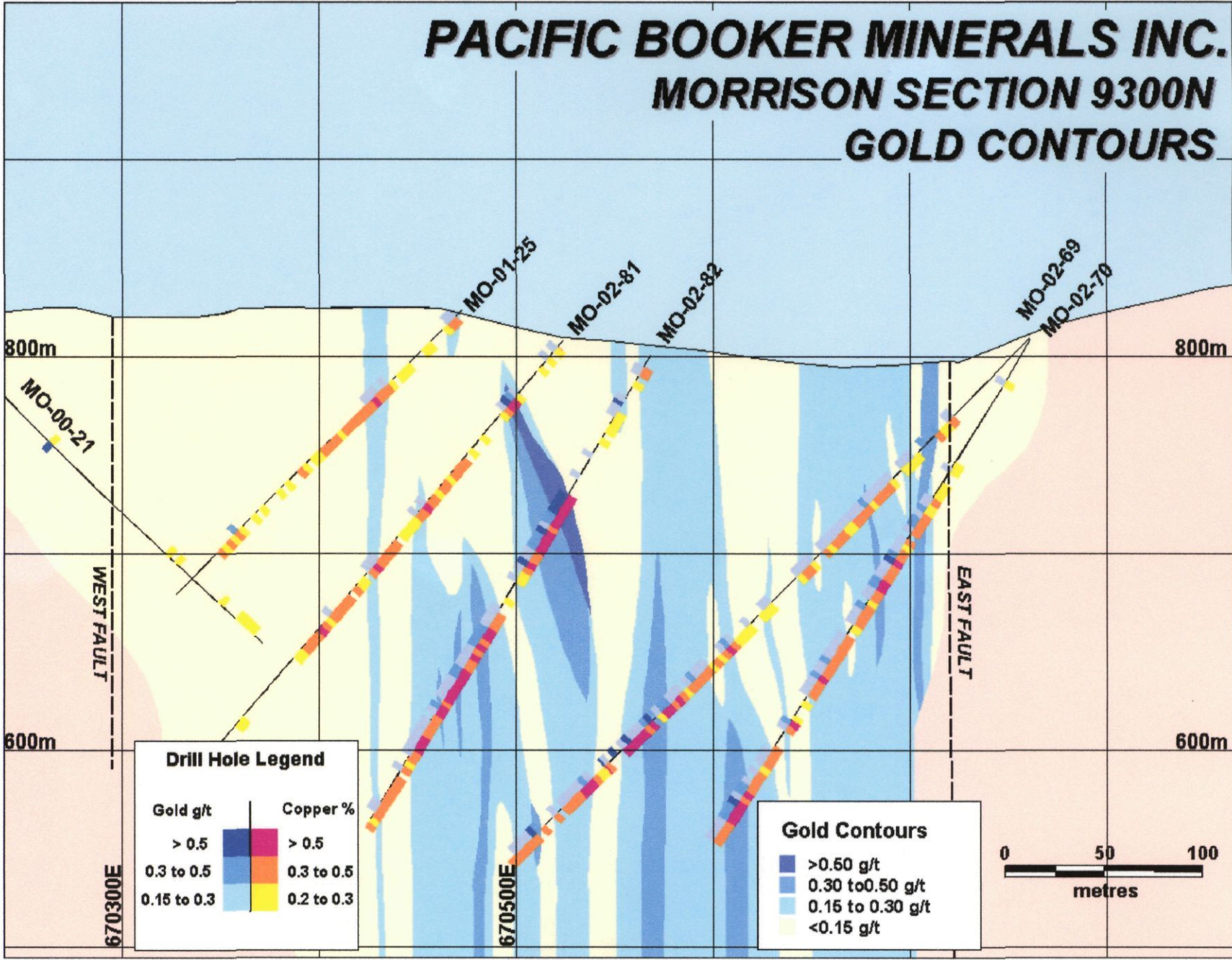
- >0.5%
- 0.3% to 0.5%
- 0.2% to 0.3%
- <0.2%

Drill Hole Legend

Gold g/t	Copper %
> 0.5	> 0.5
0.3 to 0.5	0.3 to 0.5
0.15 to 0.3	0.2 to 0.3



PACIFIC BOOKER MINERALS INC. MORRISON SECTION 9300N GOLD CONTOURS

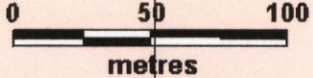


Drill Hole Legend

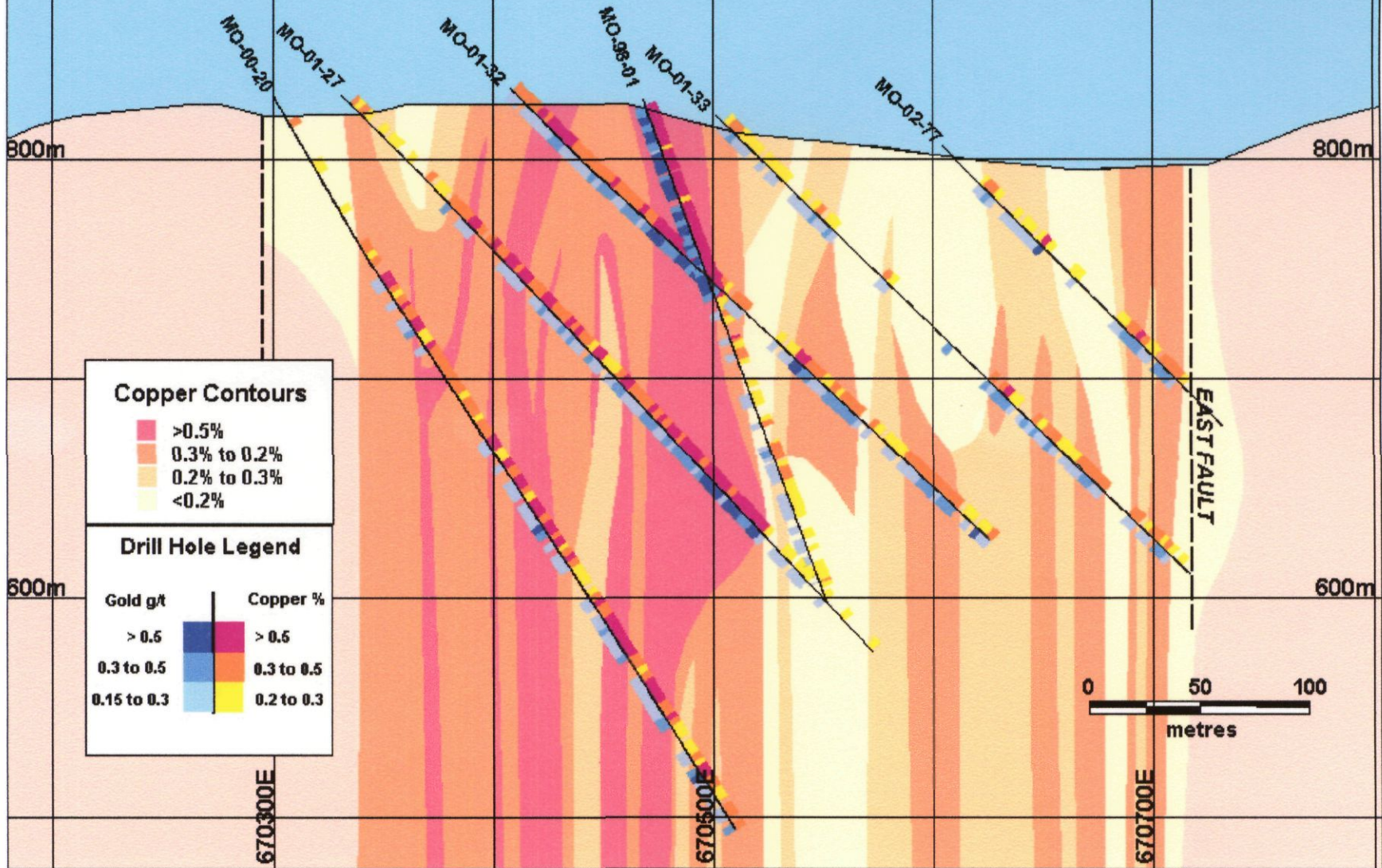
Gold g/t	Copper %
> 0.5	> 0.5
0.3 to 0.5	0.3 to 0.5
0.15 to 0.3	0.2 to 0.3

Gold Contours

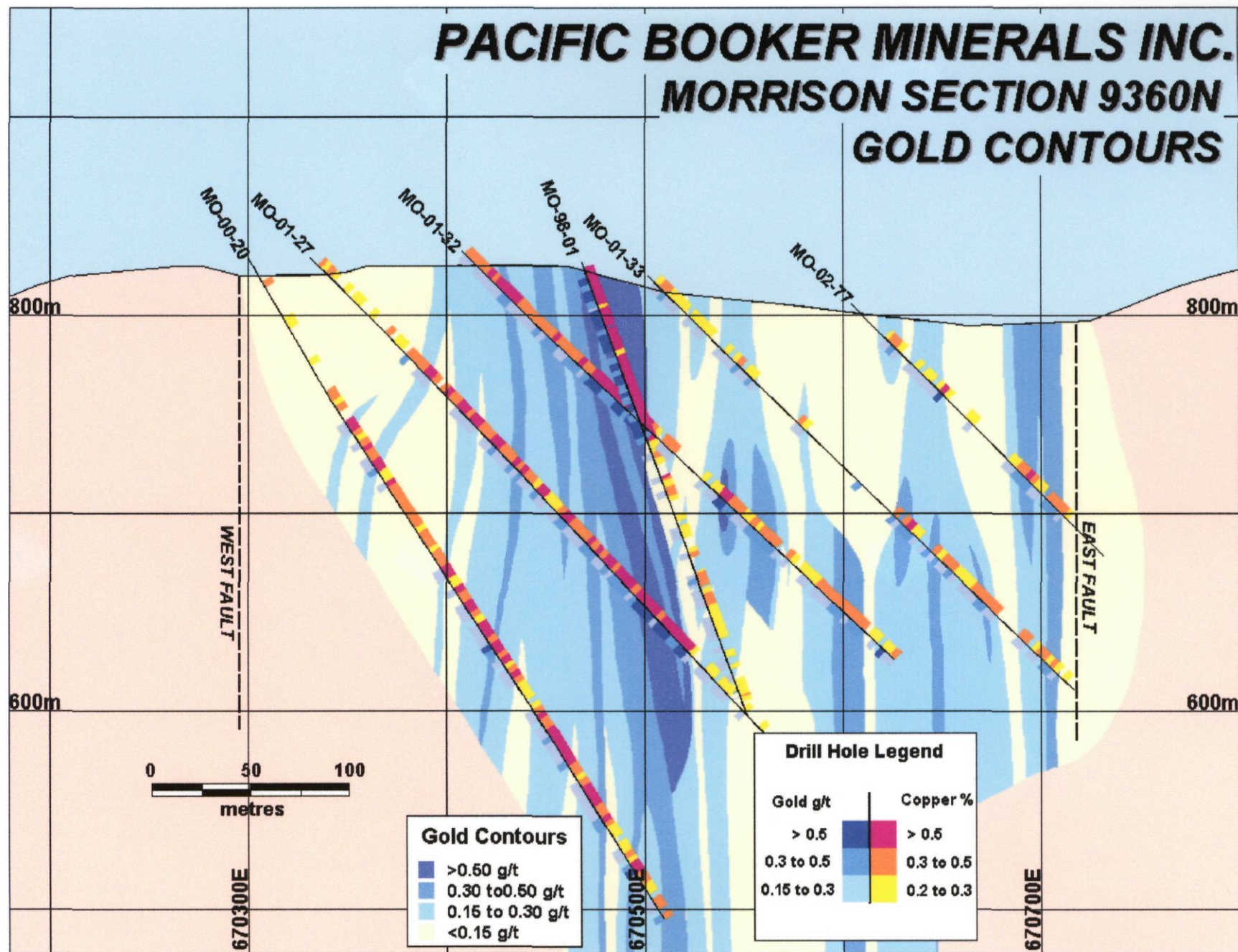
>0.50 g/t
0.30 to 0.50 g/t
0.15 to 0.30 g/t
<0.15 g/t



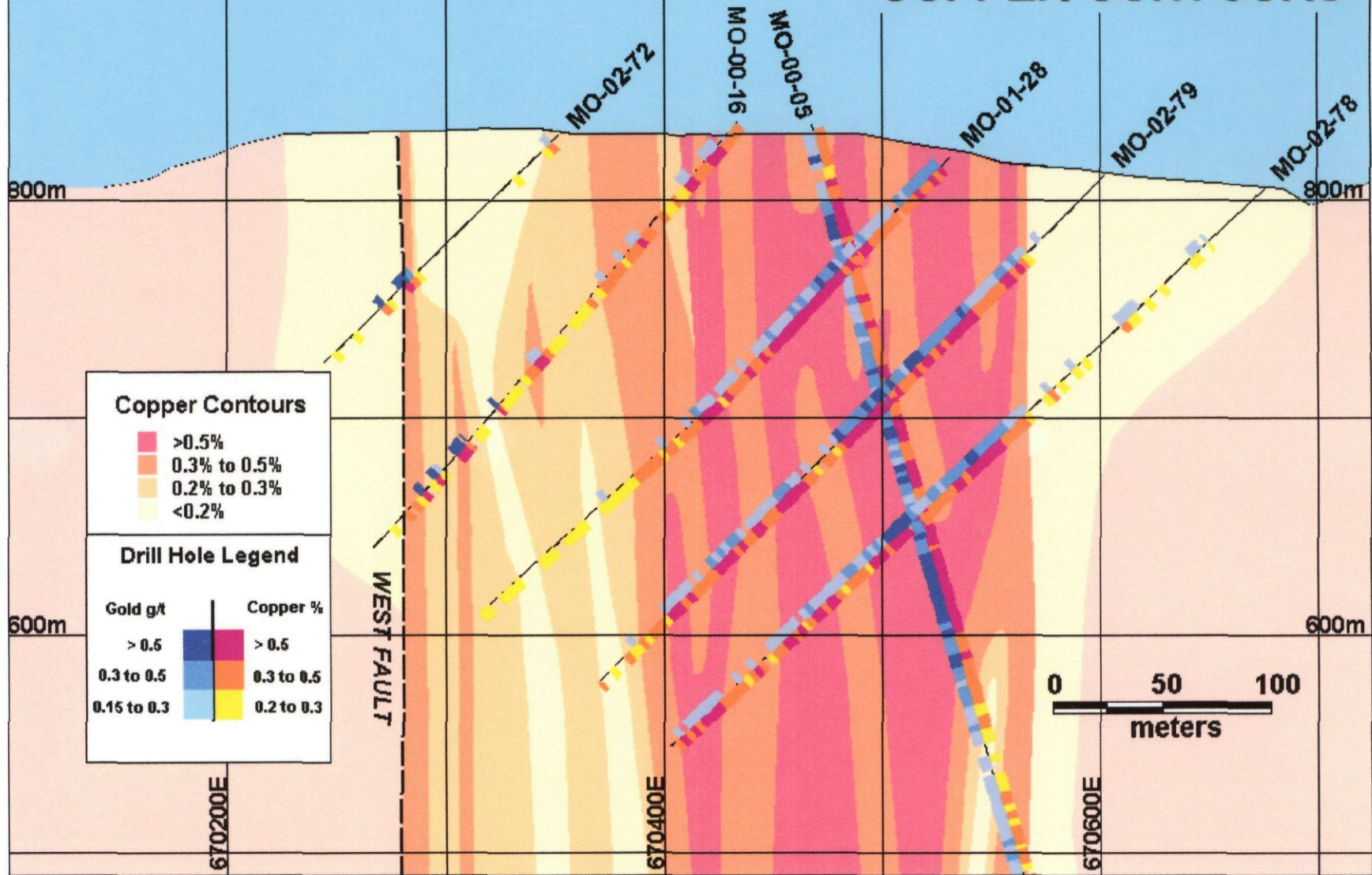
PACIFIC BOOKER MINERALS INC. MORRISON SECTION 9360N COPPER CONTOURS




PACIFIC BOOKER MINERALS INC. MORRISON SECTION 9360N GOLD CONTOURS



PACIFIC BOOKER MINERALS INC. MORRISON SECTION 9420N COPPER CONTOURS



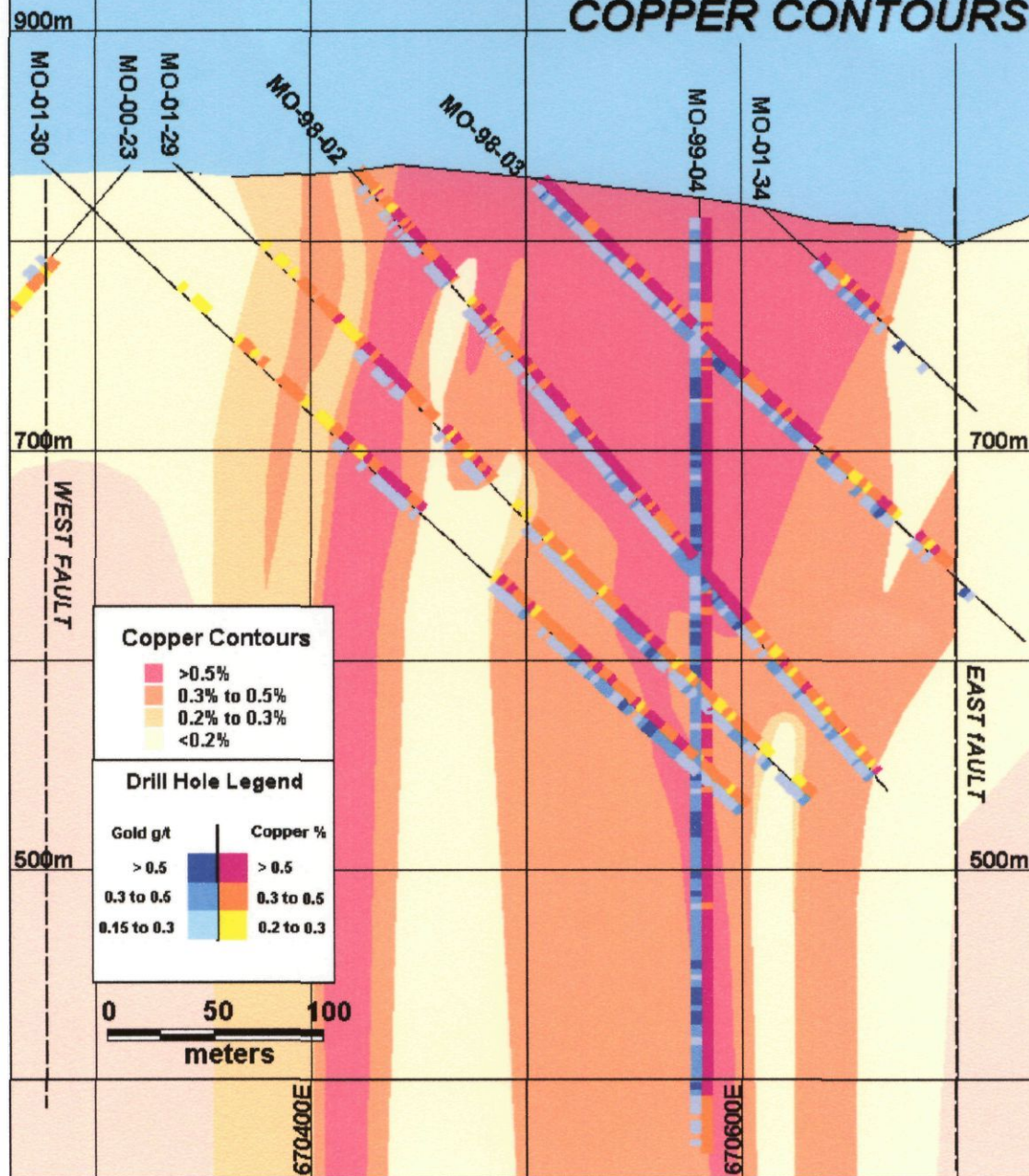
PACIFIC BOOKER MINERALS INC. MORRISON SECTION 9420N GOLD CONTOURS



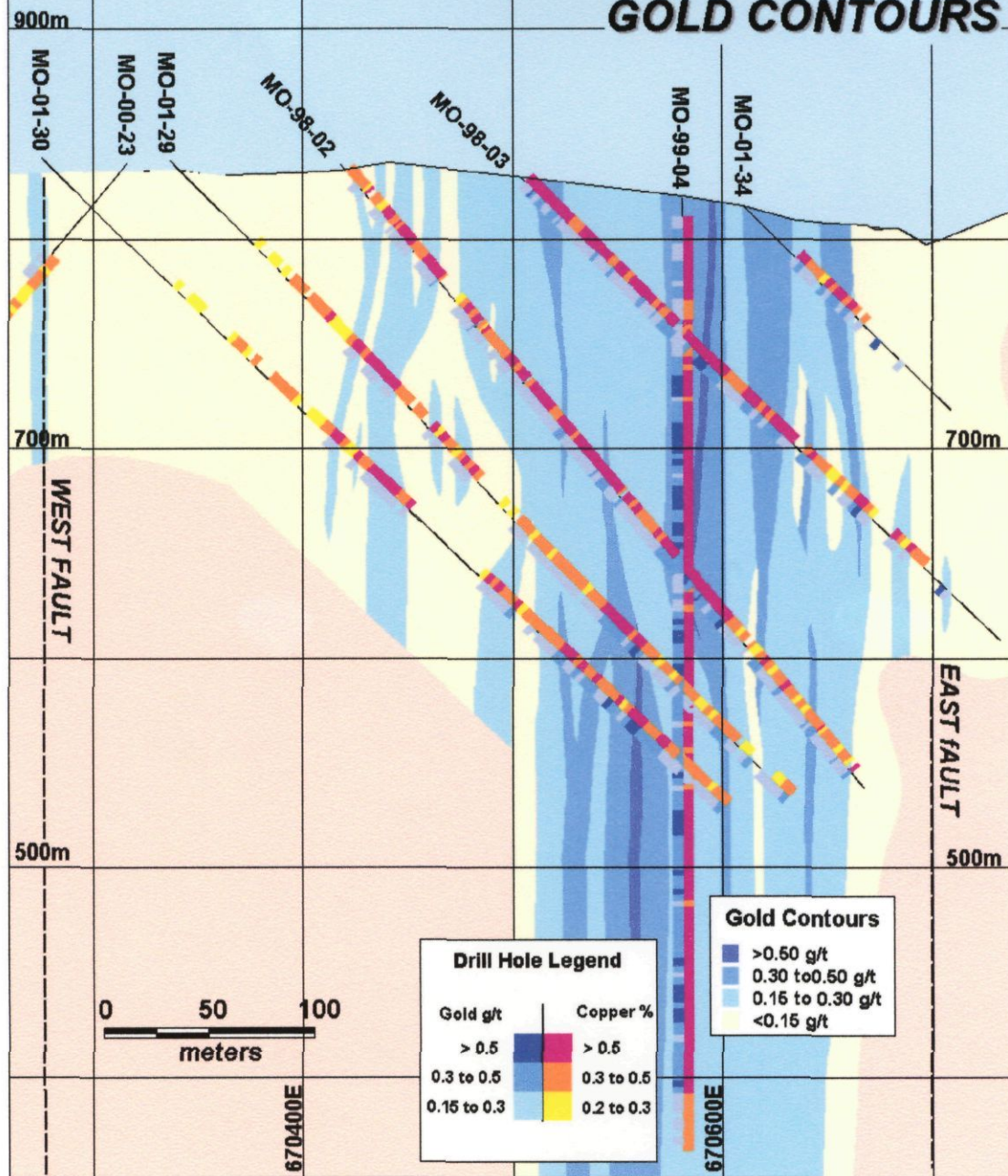
PACIFIC BOOKER MINERALS INC.

MORRISON SECTION 9480N

COPPER CONTOURS



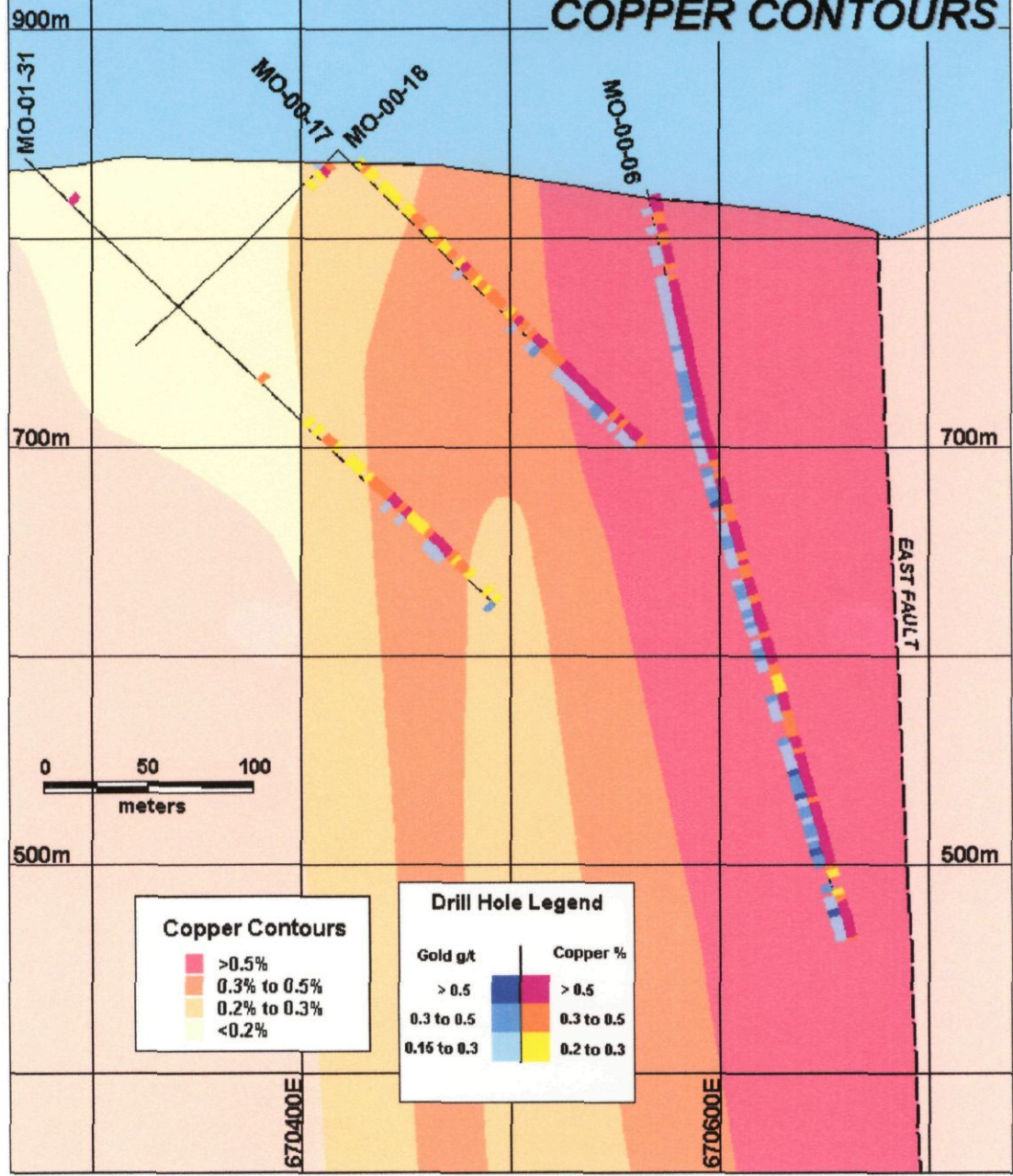
PACIFIC BOOKER MINERALS INC. MORRISON SECTION 9480N GOLD CONTOURS



PACIFIC BOOKER MINERALS INC.

MORRISON SECTION 9540N

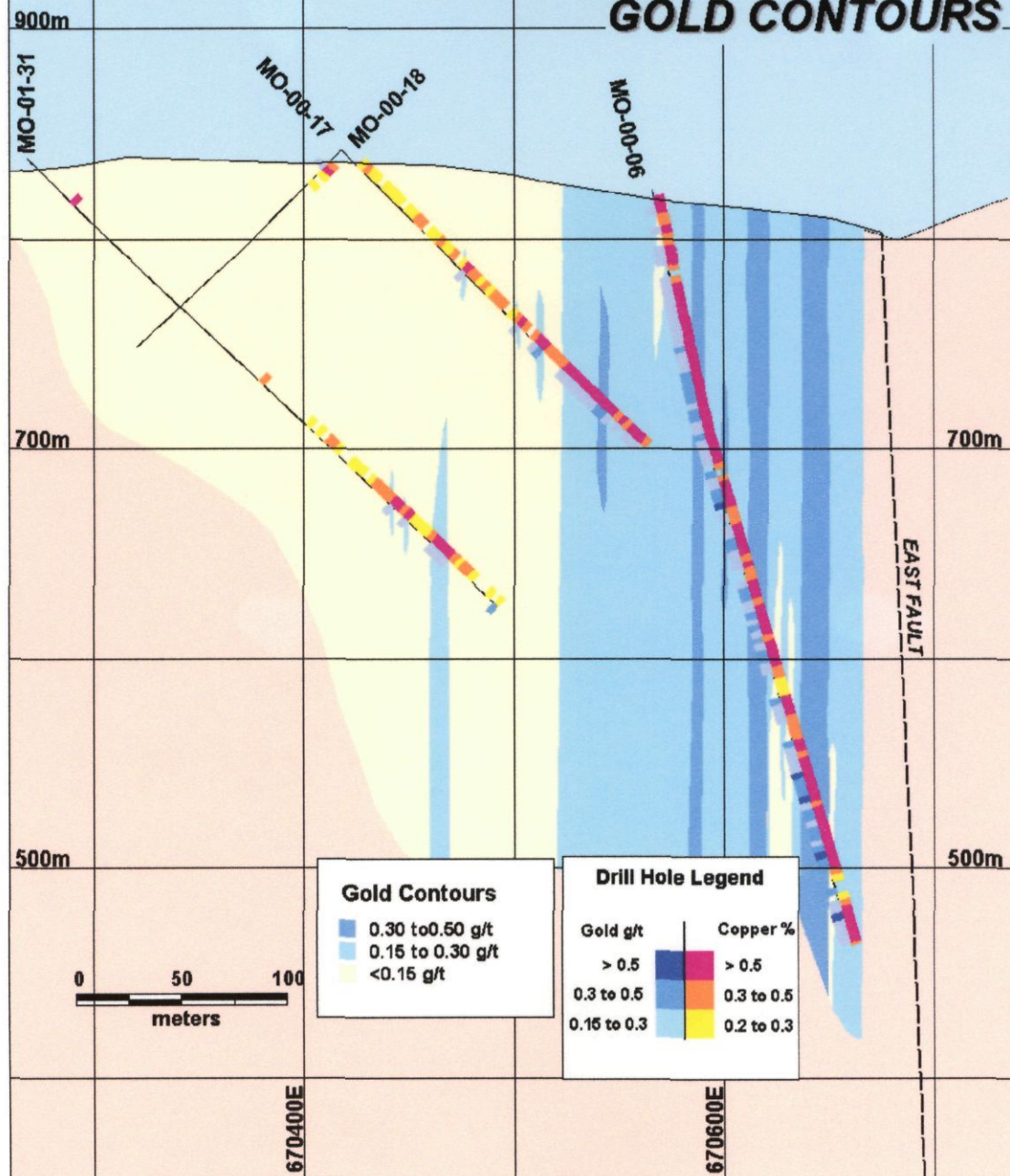
COPPER CONTOURS



Copper Contours	
Red	>0.5%
Orange	0.3% to 0.5%
Yellow	0.2% to 0.3%
Light Yellow	<0.2%

Drill Hole Legend	
Gold g/t	Copper %
> 0.5	> 0.5
0.3 to 0.5	0.3 to 0.5
0.15 to 0.3	0.2 to 0.3

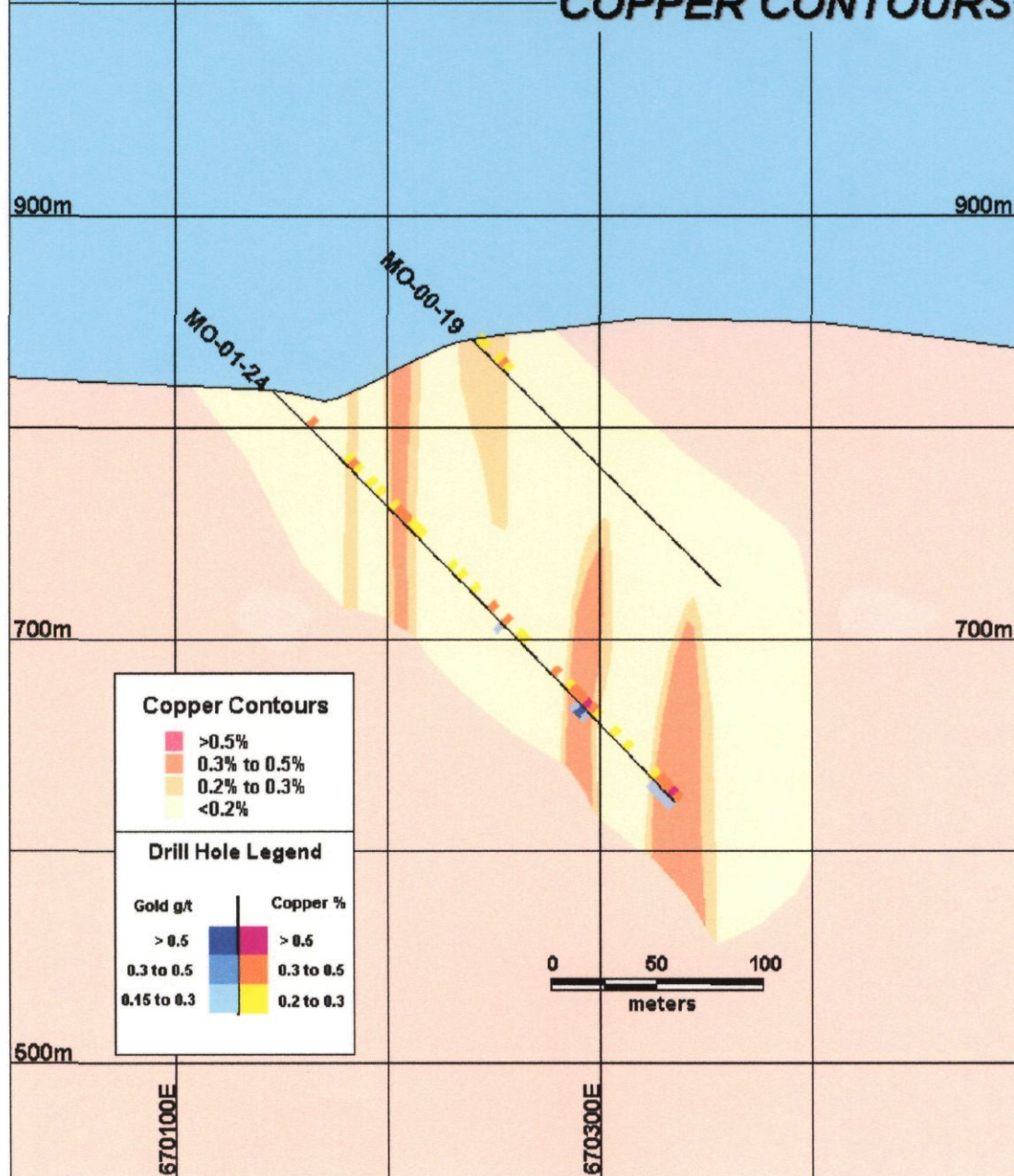
PACIFIC BOOKER MINERALS INC. MORRISON SECTION 9540N GOLD CONTOURS



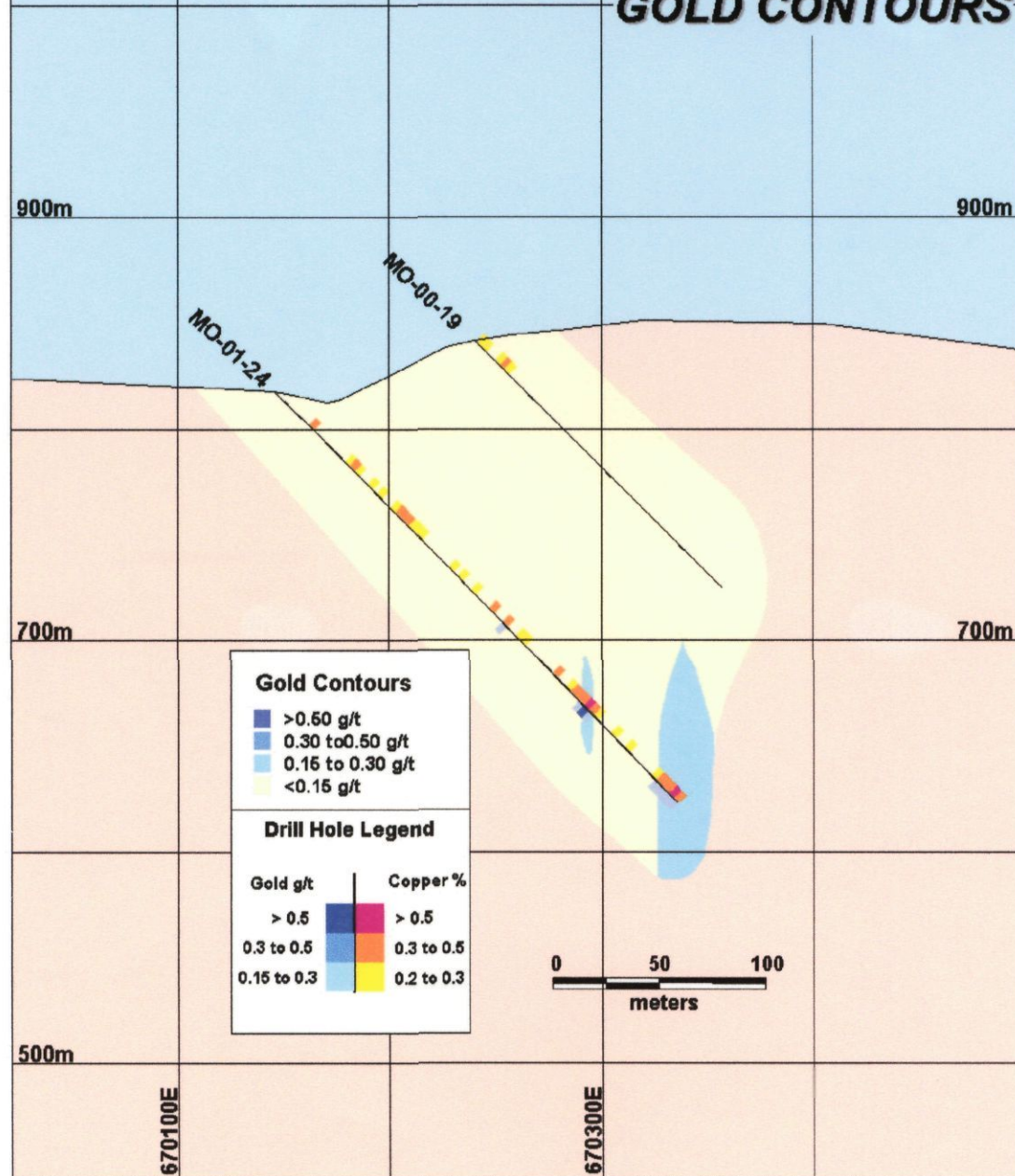
PACIFIC BOOKER MINERALS INC.

MORRISON SECTION 9620N

COPPER CONTOURS



PACIFIC BOOKER MINERALS INC. MORRISON SECTION 9620N GOLD CONTOURS



Morrison Deposit

