

Santoy Resources Ltd.

PROPERTY INFORMATION

MANSFIELD PROPERTY B.C., Canada

The Mansfield claims consist of 96 units (2,400 hectares) which cover the Mansfield Ultramafic Complex. The claims are located in northwestern British Columbia at the southern end of the 600 km long, newly recognized Kluane ultramafic nickel-copper-platinum group element (Ni-Cu-PGE) terrane. The claims are easily accessed from the Alaska and Haines Highways. The Kluane Mafic-Ultramafic Belt is host to the past producing Wellgreen Mine, is second in size in North America to the Circum-Superior Belt and shows similarities to the Noril'sk camp. The platinum (Pt), palladium (Pd) and gold (Au) grades at Wellgreen are outstanding by any standard and significant amounts of the rare platinoid group elements rhodium, osmium, iridium and ruthenium add to the potential for significant PGE grades associated with nickel-copper sulphide occurrences within the belt.

The Mansfield Complex has been outlined over a length of 13 kilometres and occurs at the southern end of the Kluane Ultramafic metallogenic belt. Previous work has only partially explored the property for PGEs. A 1987 work program returned 1.1% Ni, 0.23% cobalt (Co), 0.66 g/t Pt and 0.43 g/t Pd from float samples near the Stanley Creek showing. Soil anomalies have shown values up to 500 ppm Cu, 2,460 ppm Ni, 260 ppb Pt and 910 ppb Pd.





**Mansfield Property
Mafic-ultramafic Belt
& Property Location**



**Mansfield Property
Geology**

June, 2000

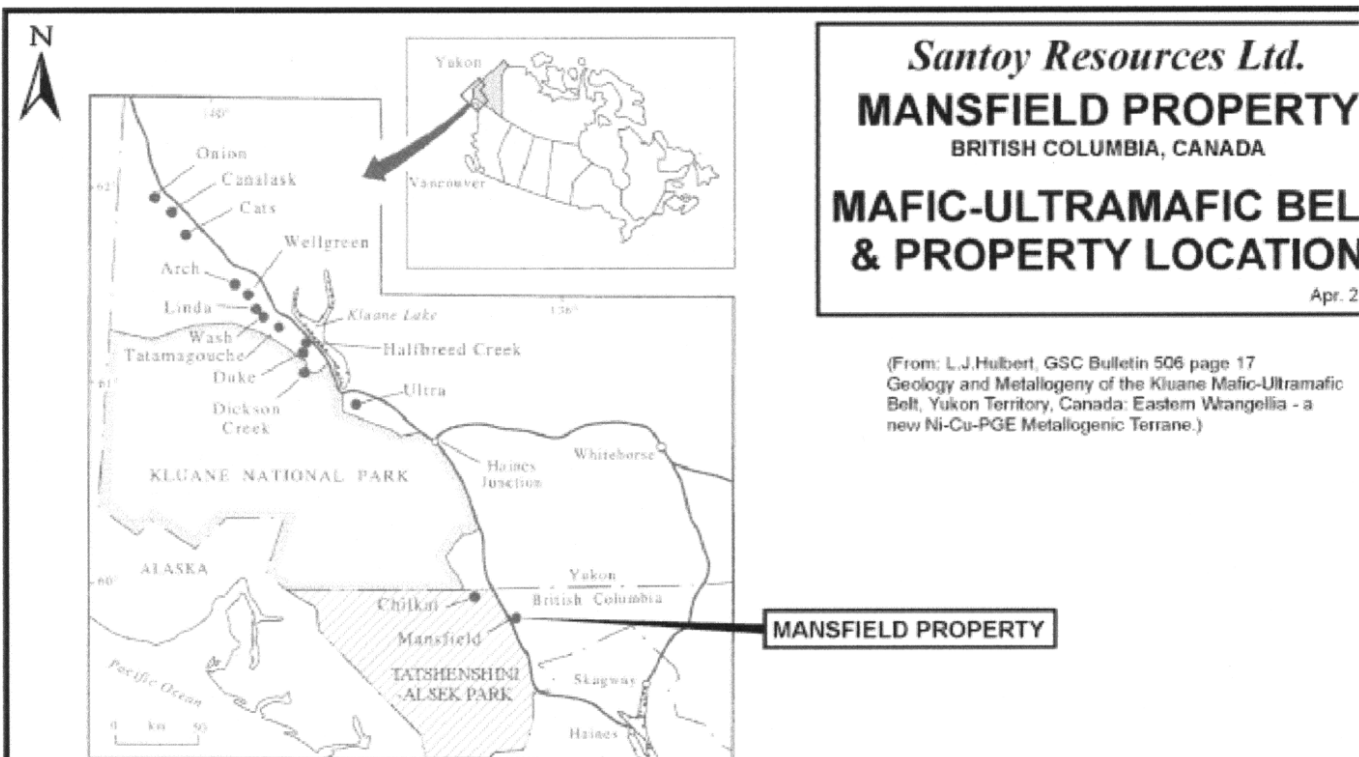
[Top of Page](#) 

[Top of Page](#) 

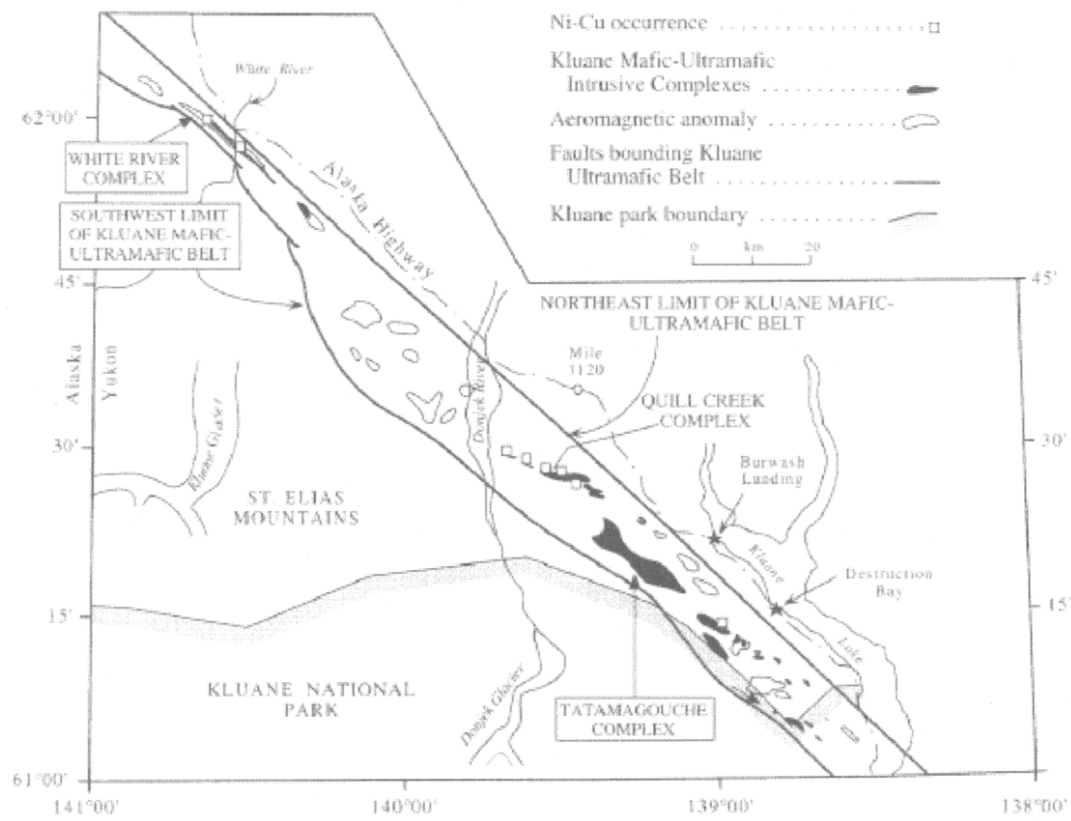
[\[see disclaimer \]](#)
[\[home page \]](#)

Santoy Resources Ltd.
Suite 900 - 475 Howe Street,
Vancouver, British Columbia, Canada V6C 2B3
Phone: (604) 669-4799 * **Fax:** (604) 684-9877
Web Site: www.bmts.bc.ca/san/
E-mail: san@bmts.bc.ca
Canadian Venture Exchange Symbol: **SAN**

Page Last Updated
June 12, 2000



Map showing the location of some of the better known mafic-ultramafic intrusive complexes in the Yukon and northern British Columbia, and most of those investigated during the course of this study.



Map showing the distribution and size of known Triassic intrusions, and the outlines of similar bodies inferred from aeromagnetic anomalies, within the Kluane Mafic-Ultramafic Belt in the central and northern portion of the Kluane Ranges, Yukon.

