

LAWSON MINERAL PROPERTY
 ATLIN MINING DISTRICT
 BRITISH COLUMBIA

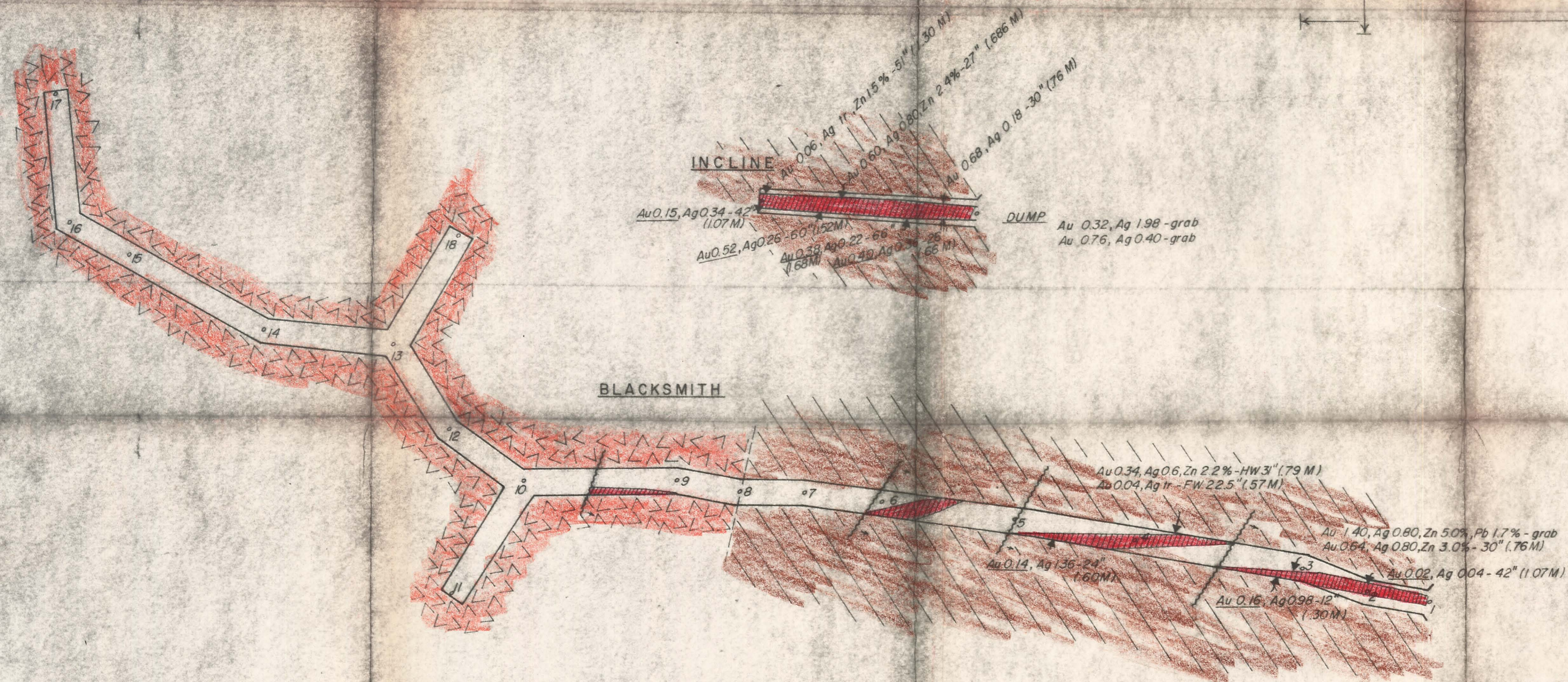
A'

A — 4400'

PLAN

INCLINE - BLACKSMITH ADITS

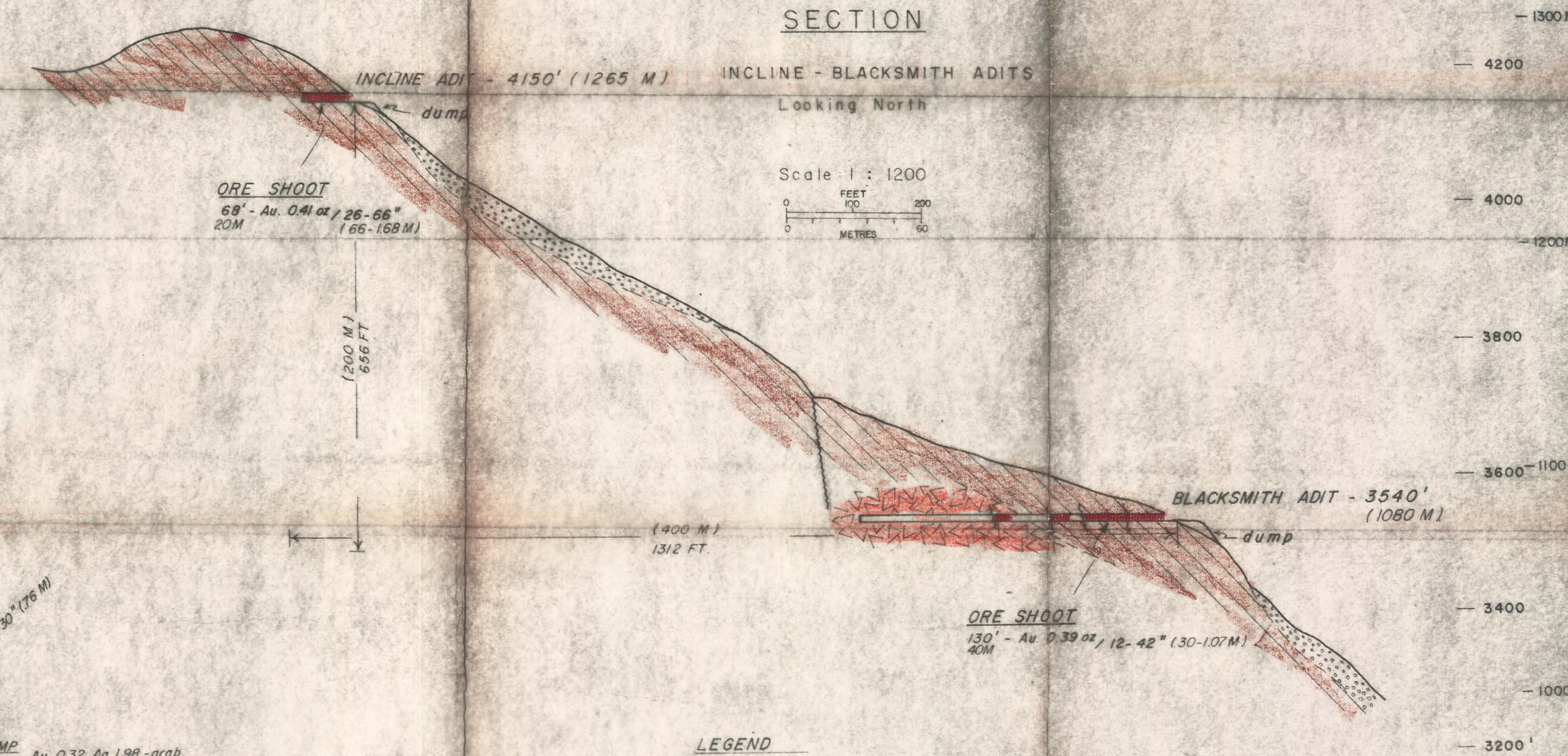
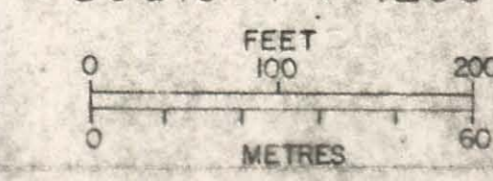
Scale 1 : 240



SECTION

INCLINE - BLACKSMITH ADITS
 Looking North

Scale 1 : 1200



LEGEND

- 558 HORNBLende GNEISS and SCHIST
 - 552 FELDSPAR PORPHYRY
 - OVERBURDEN
 - QUARTZ VEIN
 - FAULTS, SHEARS
 - GEOLOGICAL CONTACT
 - SURVEY STATION
 - ASSAY VALUE and WIDTH
- Au - 0.34 oz / 11-24" (28-.60M) 1975

Department of
 Mines and Petroleum Resources
 ASSESSMENT REPORT
 NO 5910 MAP # 4

FIGURE 4

M J Cooper