












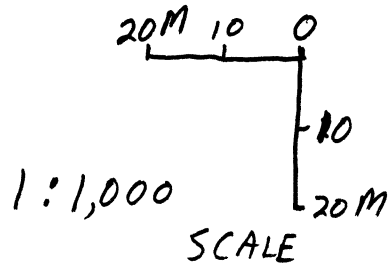


LEGEND

- | | | | |
|-----------------------------------------------------------------------------------|------------------------|-----------------------------------------------------------------------------------|--------------------------------------------------|
|  | Overburden |  | Massive Ore |
|  | Amphibolitic Schist |  | Semi-Massive Ore |
|  | Green Schist |  | Banded Ore |
|  | Quartz Eye Schist |  | Stringer/Network Ore
(in dolomitic limestone) |
|  | Sericite Quartz Schist | | |
|  | A zone | | |
|  | B zone | | |
|  | C zone | | |
|  | Pale green schist | | |



KT-27 → Diamond Drill Hole

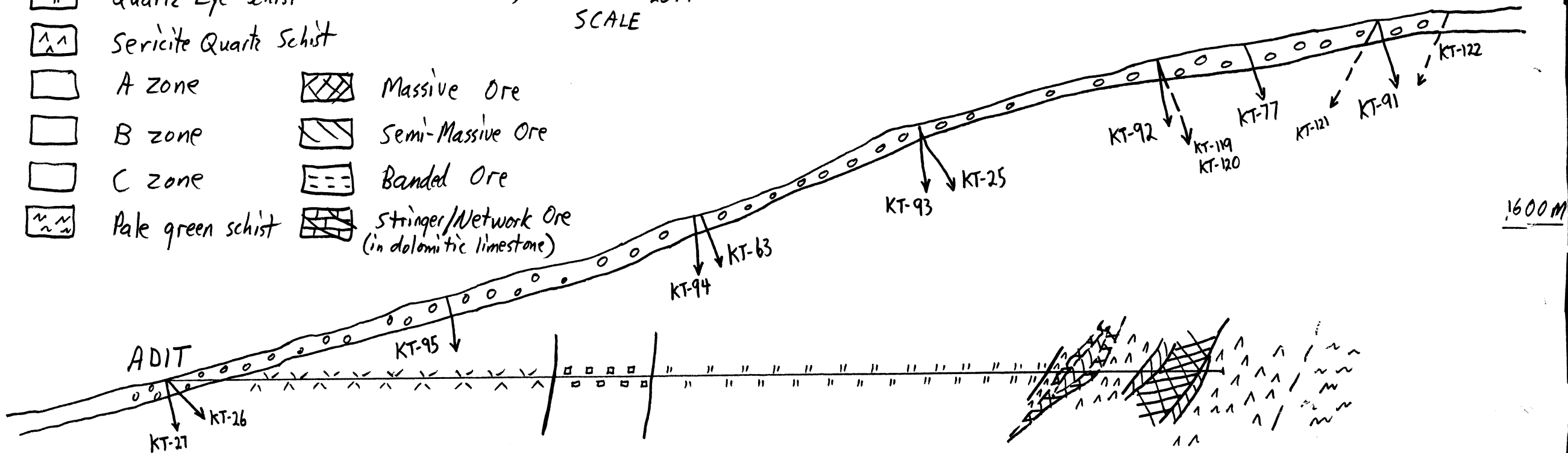


Fig. ?. Cross-Section 38232 E - Kutcho Creek Deposit (Sumac Mines) [after company plans]

1500 M

884690