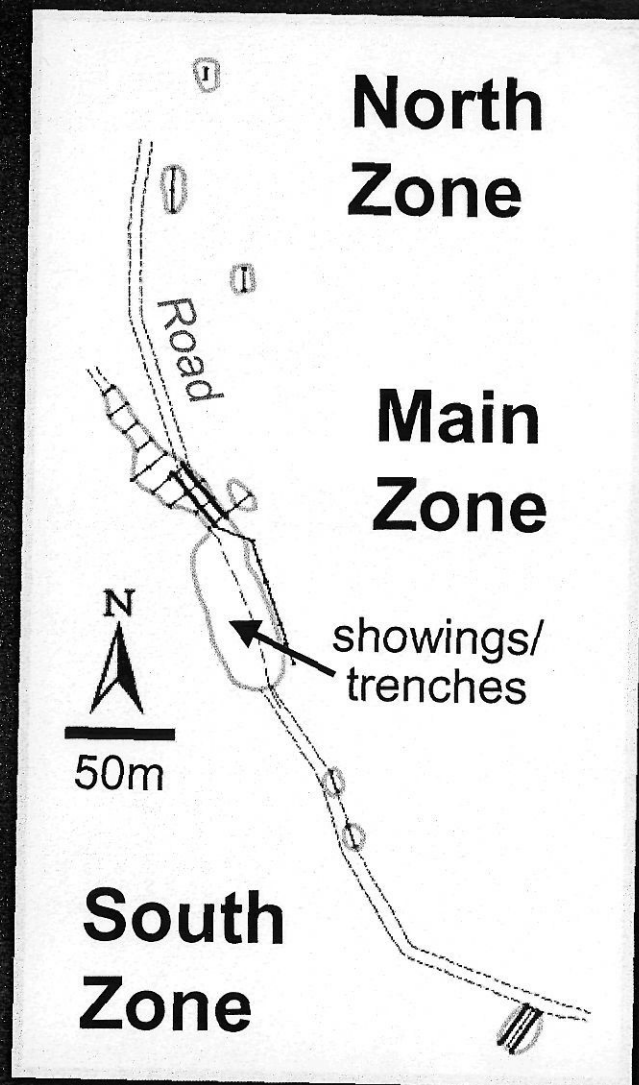


Kaza Showing

Zone	Width	Cu %	Au g/t	Ag g/t
MAIN	10m	0.99	1.57	29.1
SOUTH	10m	0.95	0.81	17.1
NORTH	10m	0.46	4.69	7.0
NORTH	10m	1.50	4.77	17.0
NORTH	10m	0.98	3.70	11.7
NORTH	5m	3.10	1.86	30.0



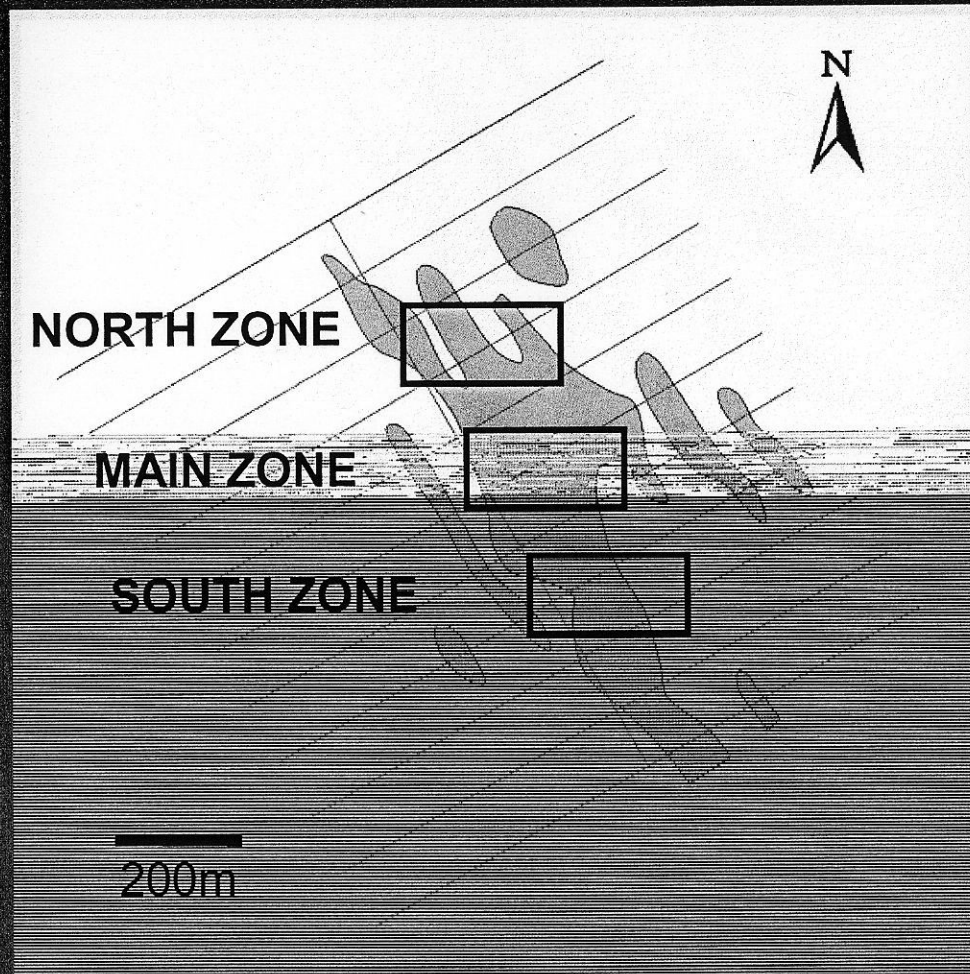
884504
KAZA

V88 → KAZA

(© KFC 04)

See: "Northstar" file for colour

Kaza Copper Geochemistry



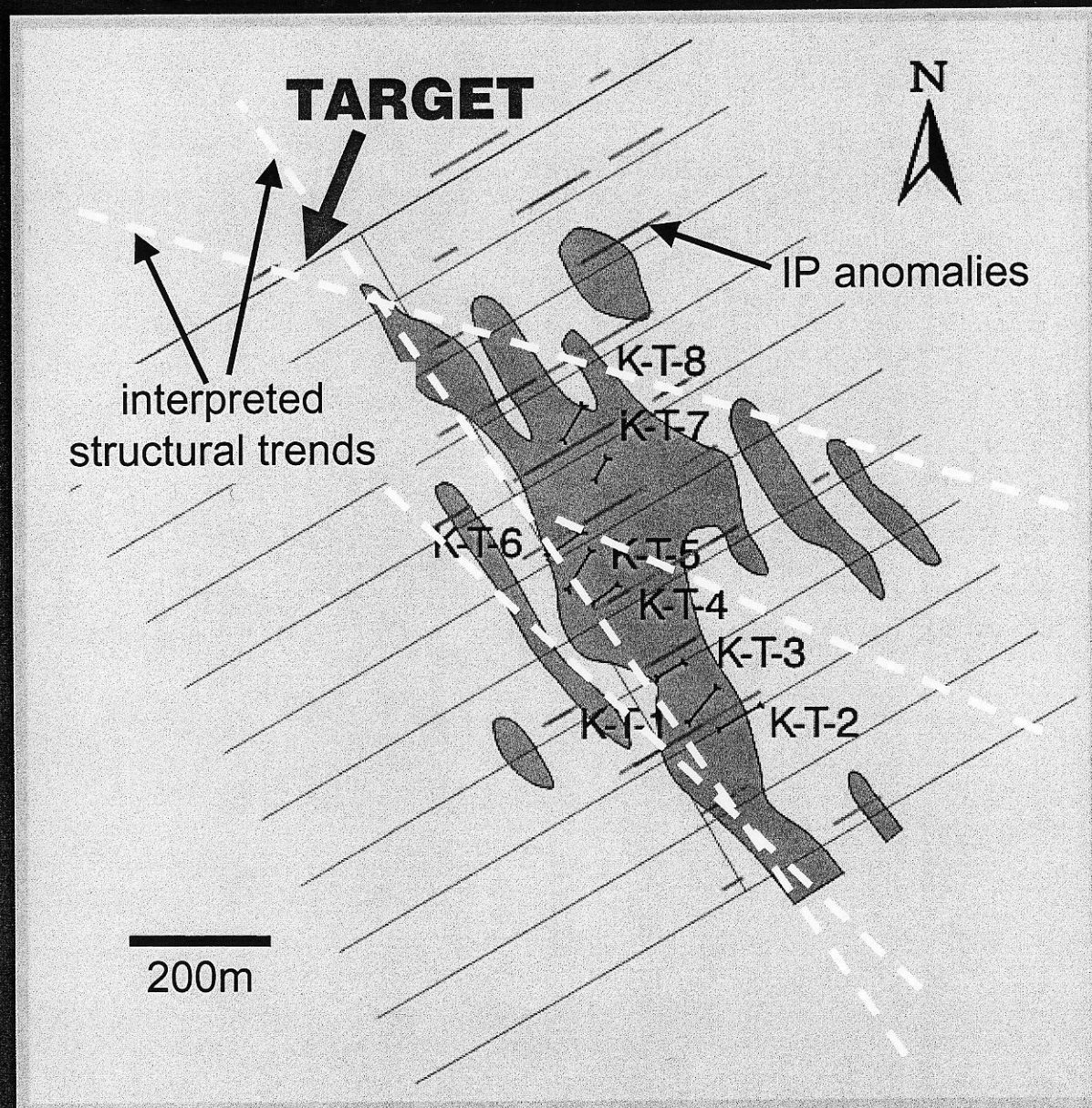
■ Cu > 200ppm

Kaza Gold Geochemistry



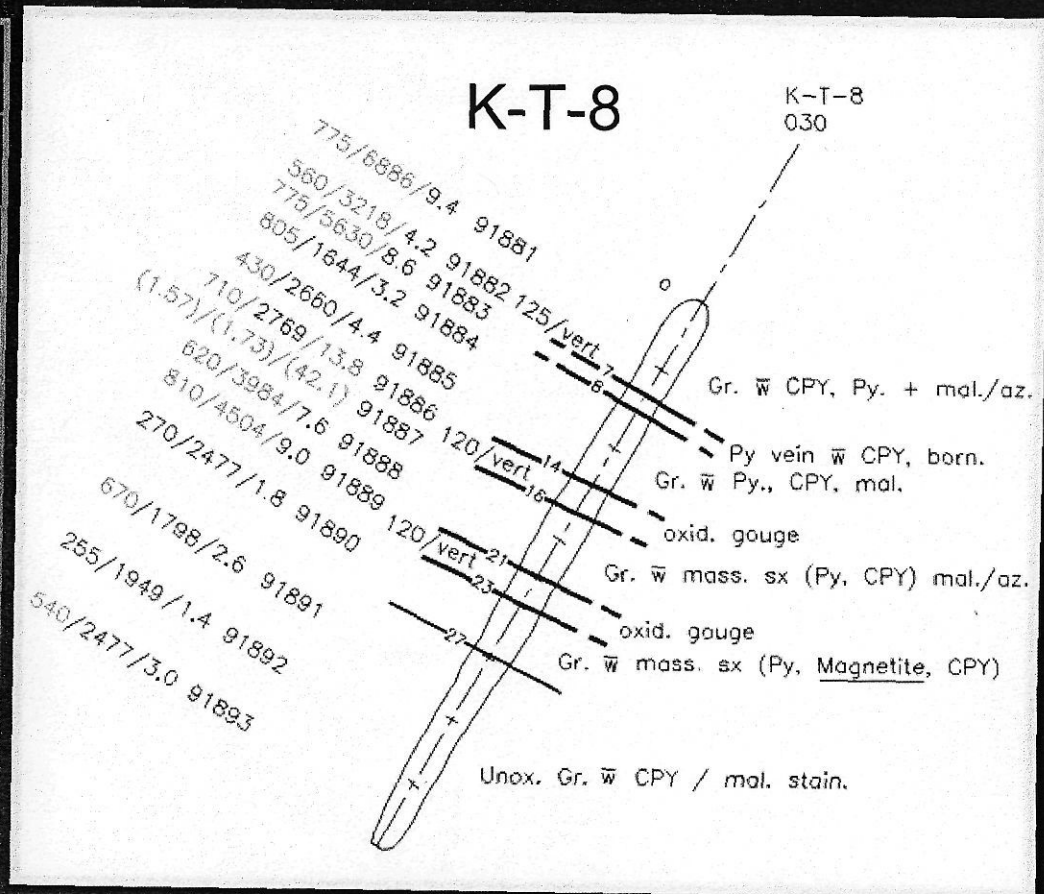
■ Au > 50ppb

Kaza Trench Locations



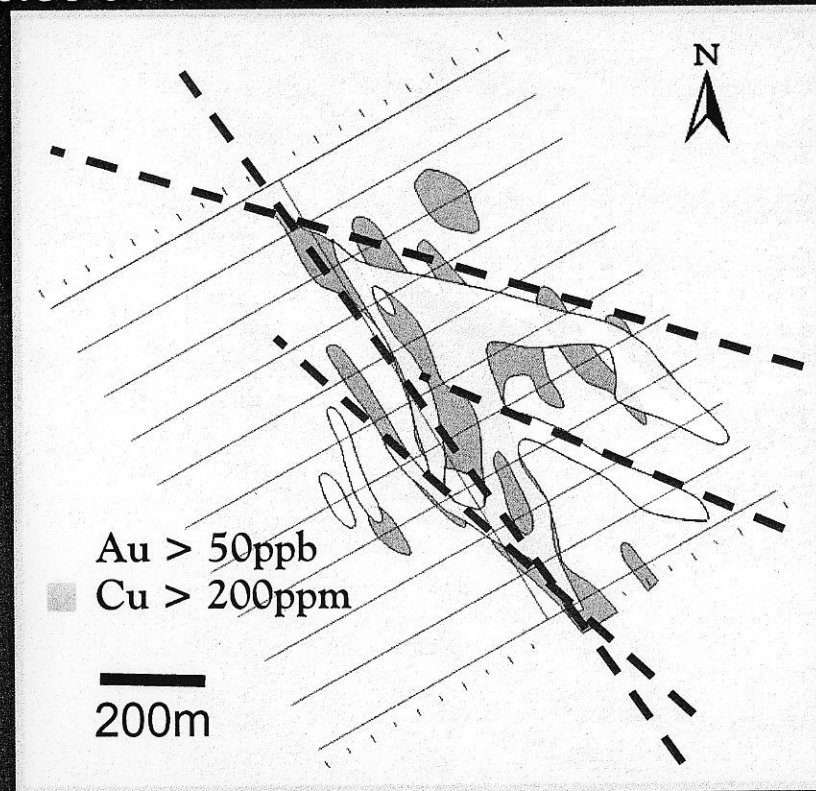
Kaza Trenching

Trench	Width	Au g/t	Cu ppm
K-T-1	3.0m	1.36	247
K-T-2	1.0m	2.47	1,316
K-T-3	1.0m	2.56	5,377
K-T-4	3.0m	2.04	219
K-T-5	1.5m	1.34	2,623
K-T-6	1.0m	1.42	731
K-T-7	7.5m	1.70	7,859
K-T-8	2.0m	1.57	17,300



Kaza Program

- Extend grid for 1000m to the northwest
- Cut new lines at 100m intervals
- Collect soil samples at 50m intervals



- Extend grid for 1000m to the southeast
- Cut new lines at 100m intervals
- Collect soil samples at 50m intervals