

884163

CORROBORATIVE STATEMENT ON THE HUMP CLAIMS

BY

TOM SCHROETER, P. ENG.

GENERAL

On July 18, 1981 at the request of Victor Ryback-Hardy, I accompanied him to the Hump Claims located approximately 16 km. East of Takla Landing, B.C. The purpose of the visit was to examine the property in such a manner as to write a corroborative statement to supplement the text "Report on the Hump Claims, Takla Lake Area" by Victor Ryback-Hardy, dated July 25, 1981. I examined the Legal Corner Post for claims Hump 1, 3 and 4 and found it to be in order.

I agree with the limited geological interpretation offered by Mr. Ryback-Hardy.

The flagged grid was observed as was evidence of soil sampling.

ADDITIONAL INFORMATION

One soil sample (Hump-81-1) taken from the "B" horizon at station L 12+00N and 2+40 E was analysed for Zn, Ni, As and Au, the results are shown in Appendix A.

At Min-En Laboratories in Vancouver, the sample was dried and sieved. The -80 fraction was analysed using standard geochemical analytical techniques (i.e. Zn, Ni, Ag - nitric, perchloric digestion; AA, As-Spectrophotometric, Au-aqua Regia).

Two rock samples were collected and analysed at Min-En Laboratories. Hump-2

consisted of a weakly pyritized quartz-ankerite-mariposite rock. In addition to the previously mentioned standard geochemical techniques, platinum content was determined by fire assay. The results are shown in Appendixes A and B. Hump-3 consisted of a silicified, smokey-quartz rock. The results are shown in Appendixes A and B. The method of analysis was as previously described.

Also, nine photographs taken while visiting the property are included in Appendix C.

#### SUMMARY

I support the recommendations as outlined by Mr. Ryback-Hardy in his report and further concur with his cost estimates for further work; namely, \$81,535.00 for Stage I and \$120,000.00 for Stage II. The only additional suggestion I might make is to analyse for mercury and antimony.


#### STATEMENT OF QUALIFICATIONS

I, Tom G. Schroeter of Smithers, British Columbia, do hereby certify that:

- 1) I am a graduate of Carleton University (B.Sc.Hons) in Geology in 1969, and of the University of Western Ontario (M.Sc.) in Geology in 1971.
- 2) I am a member of the Association of Professional Engineers of British Columbia, Registration No. 11,369.
- 3) I have been practising my profession as a Geologist for 12 years.
- 4) I personally visited the Hump claims on July 18, 1981 with Victor Ryback-Hardy.

- 5) I have no financial interest in the property.
- 6) West Lake Resources Inc. is hereby given permission to reproduce this corroborating statement in whole or in part provided that no portion be used out of context in such a manner as to convey a meaning differing from that set out in the whole.

Dated at Smithers, British Columbia this 18th day of September 1981.

A handwritten signature in cursive script that reads "Tom G. Schroeter". The signature is written in dark ink and is positioned above the typed name.

ROETER

TOM G. SCHROETER, P. ENG.

APPENDIX A

*Geochemical Analyses:*

*Hump 81-1      Soil*

*Hump 81-2      Rock*

*Hump 81-3      Rock*

Box 995  
Smithers, B.C.  
VCJ2N0

Oct. 15, 1981

INVOICE

West Lake Resources Inc.,  
790-885 Dunsmuir St.  
Vancouver, B.C.  
Attention: E. Cruz

Dear Mr. Cruz:

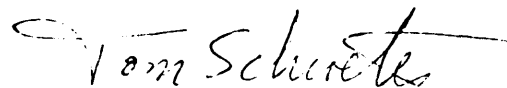
Re: Corroborative Statement--HUMP Claims,  
Omineca Mining Division..

- |  |          |
|--|----------|
| 1. Field Visit-July 18, 1981 @ \$350/day<br>(includes time examining and shipping samples)                           | \$350.00 |
| 2. Report Writing-September 18, 1981 @ \$350/day<br>(includes research, interpretation, and<br>secretarial services) | \$350.00 |
| 3. Rock and Soil Analyses  | \$ 45.55 |
| 4. Mailing of Report-September 18, 1981<br>(sent in duplicate to Mr. Ryback-Hardy)                                   | \$ 16.00 |

Total Amount Due =      \$761.55

Thank you.

Yours truly,



Tom Schroeter, P.Eng.

Enclosed: Receipts

## INVOICE

N<sup>o</sup> 8410

## MIN-EN LABORATORIES LTD.

705 WEST 15TH STREET  
NORTH VANCOUVER, B.C.  
CANADA V7M 1T2

Phone: (604) 980-5814 or 988-4524

Telex: 04-352828

DATE July 28/81.

YOUR  
ORDER NO.

TO · Tom Schroeter,  
· Box 877,  
· Smithers, B.C.

OUR ORDER NO.	TERMS	F.O.B.		
1-519				
QUANTITY	STOCK NUMBER/DESCRIPTION	UNIT PRICE	AMOUNT	
1	soil geochem - Zn,Ni,As,Au	1090	10	90
1	soil sample prep	85		85
1	rock geochem - Zn,Ni,As,Au,Pt,Ag	1980	19	80
1	rock sample prep	225	2	25
1	assay - fire Au	900	9	00
1	assays sample prep	275	2	75
	TOTAL		45	55

THESE ARE PROFESSIONAL SERVICES AND PAYABLE WHEN RENDERED.  
OVER 30 DAYS 1.5% INTEREST WILL BE CHARGED PER MONTH.

# MIN-EN Laboratories Ltd.

705 WEST 15th STREET,  
NORTH VANCOUVER, B.C., CANADA V7M 1T2  
TELEPHONE (604) 980-5814

## ANALYTICAL REPORT

Project ..... Date of report July 25/81.

File No. 1-519 ..... Date samples received July 21/81.

Samples submitted by: .....

Company: Tom Schroeter .....

Report on: 1 soil, 1 rock ..... Geochem samples

1 ..... Assay samples

Copies sent to:

1. Tom Schroeter, Smithers, B.C. .....

2. ....

3. ....

Samples: Sieved to mesh -80 soil ..... Ground to mesh -80 rock geochem

-100 assay

Prepared samples stored  discarded

rejects stored  discarded

Methods of analysis: Geochem - Zn, Ni, Ag, -nitric, perchloric digestion.

A.A., As-Spectrophotometric, Au-Aqua Regia., Pt-Fire Assay.

Assay Au-Fire Assay.

Remarks: .....

SPECIALISTS IN MINERAL ENVIRONMENTS





APPENDIX B

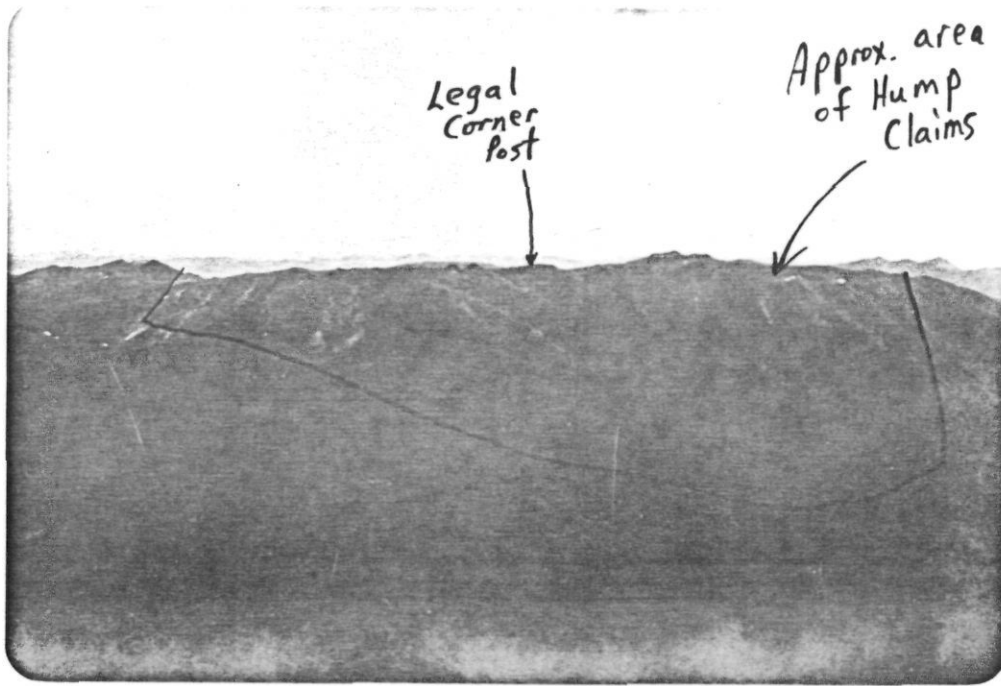
Geochemical Analyses

<i>Hump 81-2</i>	<i>Rock</i>	}	<i>Fire Assay</i>
<i>Hump 81-3</i>	<i>Rock</i>		

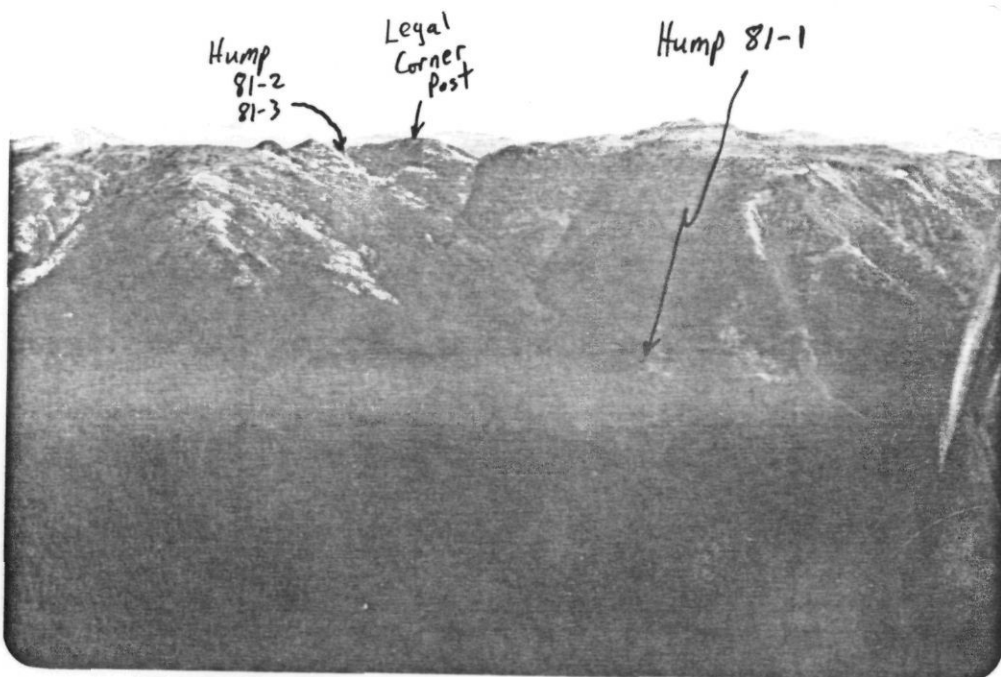


APPENDIX C


*Photographs*



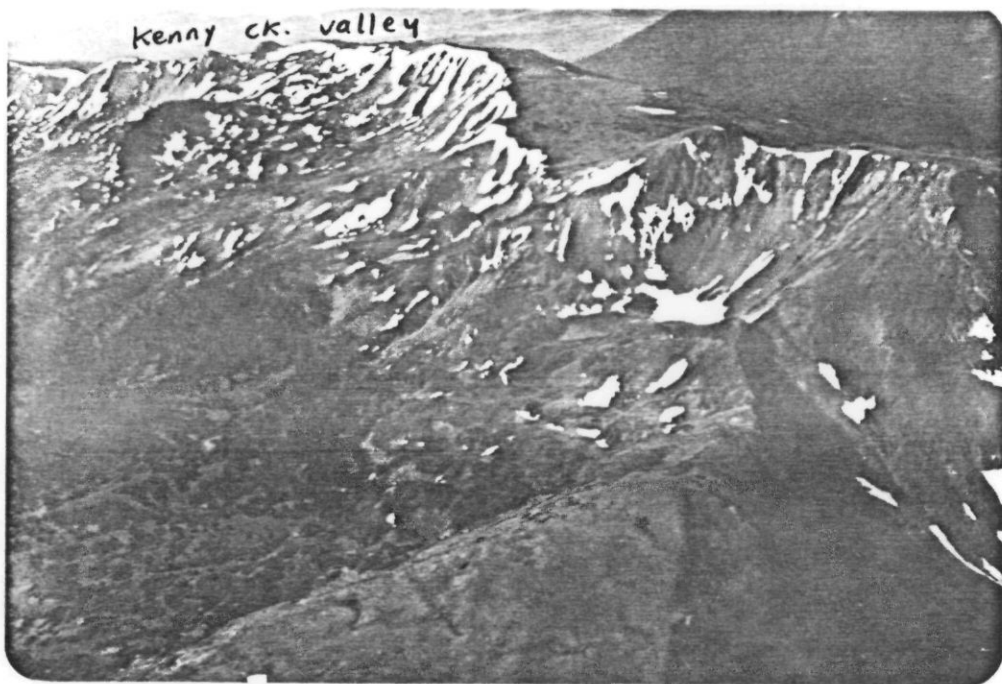
1) Looking northeasterly towards Hump Claims



2) Looking northeasterly towards Hump Claims



3) Looking northerly towards Hump Claims



4) Looking southerly over Hump Claims




5) Looking northwesterly from Legal Corner Post, Hump Claims




6) Looking northwesterly towards resistant quartz-ankerite-mariposite unit, Hump Claims

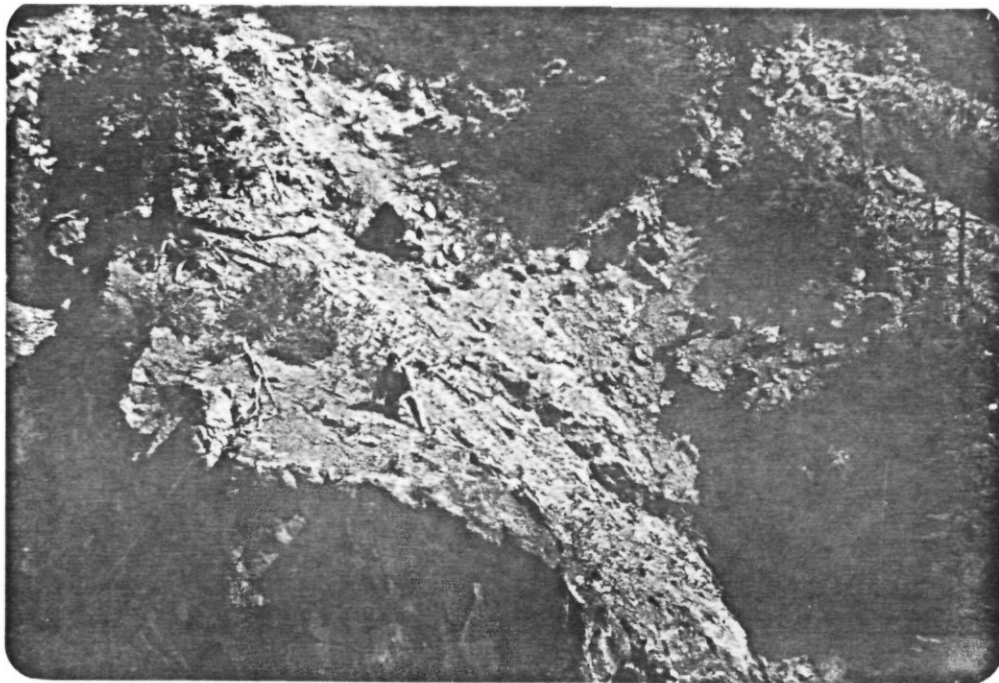




7) Close-up of quartz-ankerite-mariposite unit - Hump Claims



8) Close-up of quartz-ankerite-mariposite unit, Hump Claims



9) *Helicopter pick-up on outcrop of quartz-ankerite-mariposite,  
Hump Claims*





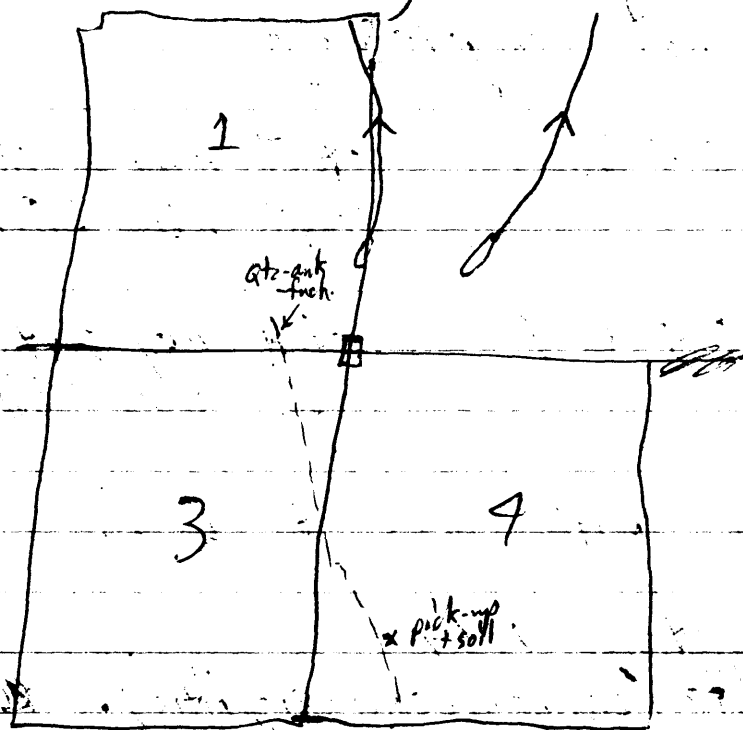
- fine-gr., sugary granodioritic to aplitic sills + dykes.
- traversed downslope on east side of creek.

Soil Sample taken - L 12 N / 2 + 90 E  
 - over step of gtz-ank-fuch site.

- confirmed grid is flagged with N-S baseline thru LCP + E-W X-lines.
- soil samples taken every 50 m along lines with Au anomaly (up to 200 ppb) in southern part of grid.

- VLF-EM also conducted.

- picked up on cliff, of gtz-ank-fuch step above where chopper waited in little 'talus meadow' (a 2 hours duration).





93W / 12W  
T: 50,000



DATE August 31, 1981

Province of British Columbia  
Ministry of Energy, Mines and Petroleum Resources

DEPT. OF MINES  
AND PETROLEUM RESOURCES  
Rec'd SEP 10 1981  
SMITHERS, B. C.

SAMPLE RECEIVED FROM T. SCHROETER

ADDRESS Box 877, Smithers, B. C.

LABORATORY NO.	SUBMITTER'S MARK	LABORATORY REPORT
25093M	HUMP-81-2	Au - <1 ppm Ag - <10 ppm As, Cr, Ni - See Spec Analysis

THIS DOCUMENT, OR ANY PART THEREOF, MAY NOT BE REPRODUCED FOR PROMOTIONAL OR ADVERTISING PURPOSES.

LEGEND

- T - TRACE
- M.C. - MAJOR CONSTITUENT
- N.D. - NOT DETECTED
- P - PRESENT

*W. M. Johnson*  
CHIEF ANALYST



DATE ... August 31, 1981 .....

Province of British Columbia  
 Ministry of Energy, Mines and Petroleum Resources

DEPT. OF MINES  
 AND PETROLEUM RESOURCES  
 Rec'd SEP 10 1981  
 SMITHERS, B. C.

SAMPLE RECEIVED FROM ..... T. SCHROETER .....

ADDRESS ..... Box 877, Smithers, B. C. ....

WHOLE ROCK <input type="checkbox"/> DIFFRACTION <input type="checkbox"/>		SEMI-QUANTITATIVE SPECTROGRAPHIC ANALYSIS (IN PER CENT)						
LABORATORY NO.:	25093M							
SUBMITTER'S MARK:	HUMP-81-2							
Si	>10.0							
Al	1.0							
Mg	>10.0							
Ca	<1.0							
Fe	7.0							
Pb	-							
Cu	0.01							
Zn	-							
Mn	0.08							
Ag	-							
V	T							
Ti	T							
Ni	0.12							
Co	T							
Na	-							
K	-							
As	N.D.							
Cr	0.25							
TRACES:	Zr, Sr, Ba							

THIS DOCUMENT, OR ANY PART THEREOF, MAY NOT BE REPRODUCED FOR PROMOTIONAL OR ADVERTISING PURPOSES.

LEGEND  
 T - TRACE  
 M.C. - MAJOR CONSTITUENT  
 N.D. - NOT DETECTED  
 P - PRESENT

*W. M. Johnson*  
 CHIEF ANALYST

BOX 995  
Smithers, B.C.  
Dec. 9, 1981

West Lake Resources Inc.,  
790-885 Dunsmuir St.  
Vancouver, B.C.

Attention: E. Cruz

Dear Mr. Cruz:

Re: Invoice Dated Oct. 15, 1981- Hump Claims

The above quoted invoice is now long overdue without any apparent justification.

I hereby withdraw permission for West Lake Resources Inc. to use my corroborative statement on the Hump claims in any way, pending payment of the original invoice.

Yours truly,

A handwritten signature in cursive script that reads "Tom Schroeter". The signature is written in dark ink and is positioned to the right of the typed name.

Tom Schroeter, P.Eng

cc. Vancouver Stock Exchange