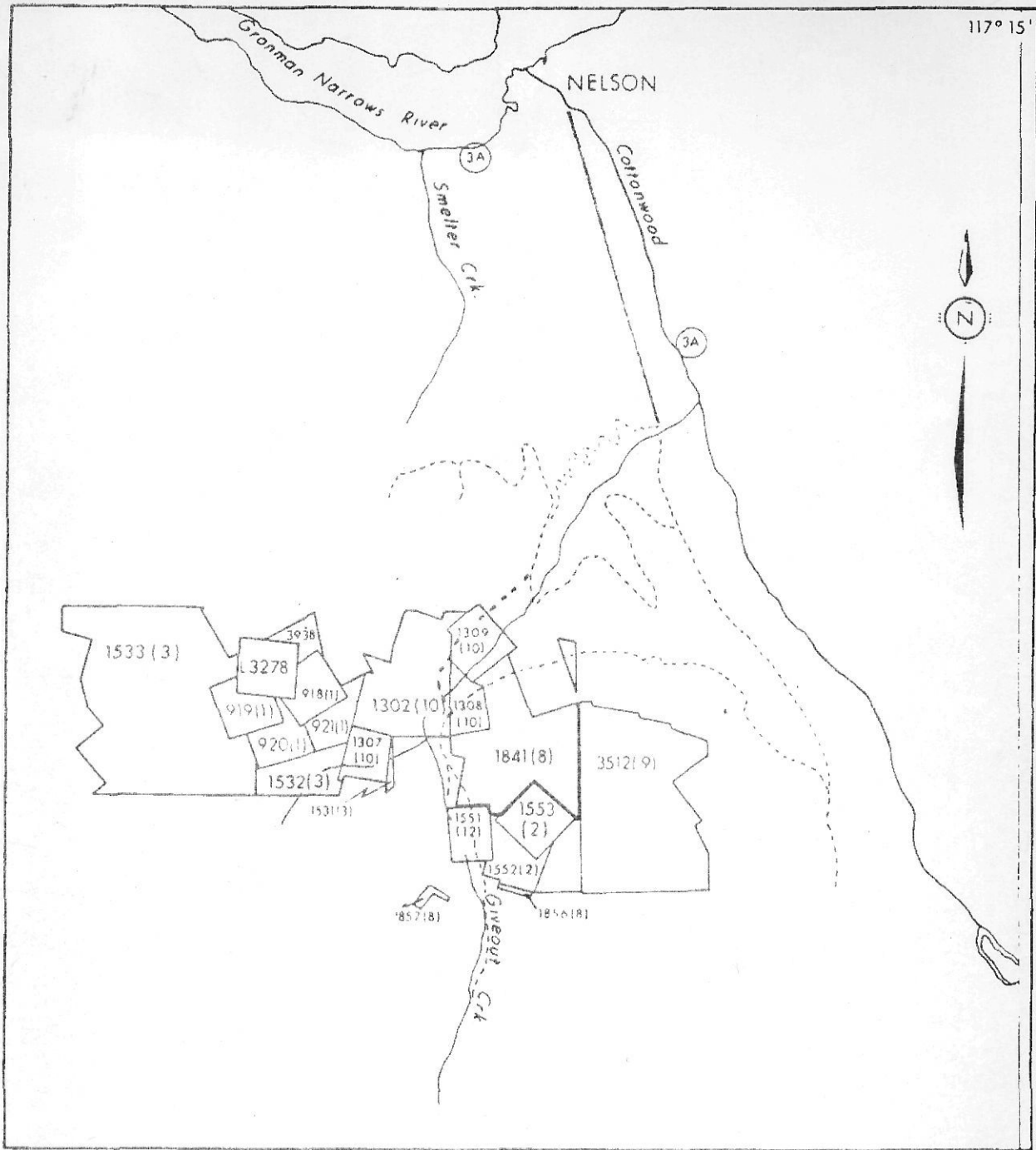


Info Faxed  
by K. Andrew.




117° 15'



Notes:

- 1. Scale 1:50,000
- 2. Individual claim locations shown. Refer to other information for details.



|   |                  |
|---|------------------|
| <b>LINDEX EXPLORATIONS LTD.</b>   |                  |
| <b>GREAT WESTERN PROJECT</b>  |                  |
| <b>CLAIMS MAP</b>   |                  |
| NTS   | 8/1/88           |
| Work by   | G. SAZAR P. ENG. |
| Drawn by  | G. S. AZAR       |
| File No.  | 7                |
| G. SAZAR & ASSOCS. LTD.<br>INT. GEN'L. CONSULTANTS<br>312 Redoubt Crest S.W.<br>VICTORY ALBERTA |                  |

883667  
Great Western

PROPERTY DESCRIPTION


Table No. 1 summarizes all the pertinent title data related to this property, which was checked by the writer on April 23, 1985, at the Government Agent's office in Nelson, B.C. (See Figure No. 1).

TABLE No. 1: CLAIM STATUS

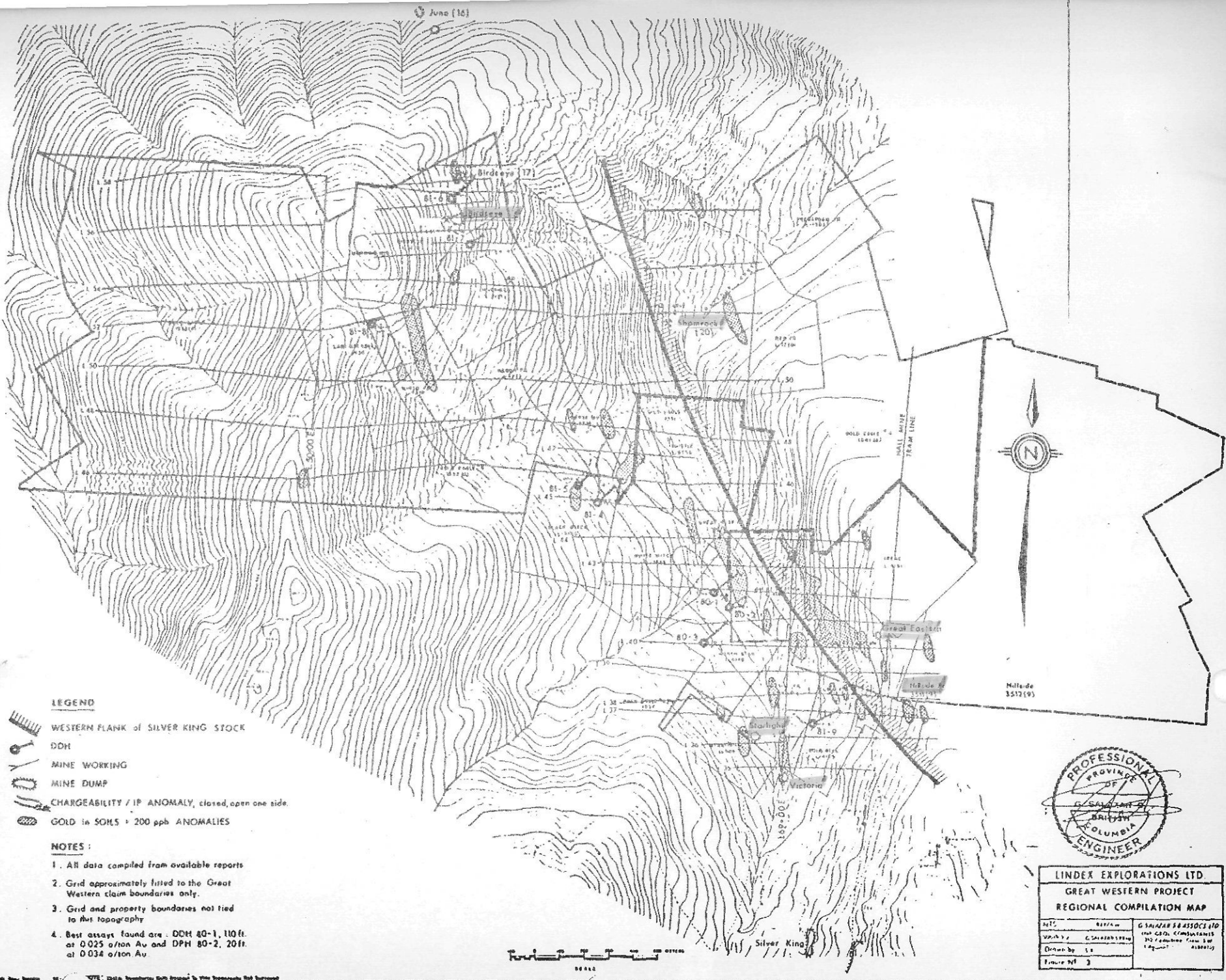
| CLAIM NAME                      | CLAIM TYPE (1) | No. UNITS | RECORD No. | RECORD DATE (1) | EXPIRY DATE (1) |
|---------------------------------|----------------|-----------|------------|-----------------|-----------------|
| <b>ASARCO OPTION:</b>           |                |           |            |                 |                 |
| BIRDSEYE                        | CG             | 1         | L3278      | N.A.            | N.A.            |
| PRINCETON Fr.                   | CG             | 1         | L3938      | N.A.            | N.A.            |
| Gold Eagle                      | MGS            | 4         | 1302(10)   | Oct. 16/79      | 1988            |
| Gold Eagle #1Fr                 | MGS            | 1         | 1531(3)    | Mar. 5/80       | 1988            |
| Gold Eagle #2                   | MGS            | 2         | 1532(3)    | Mar. 5/80       | 1988            |
| Gold Eagle #3                   | MGS            | 9         | 1533(3)    | Mar. 5/80       | 1988            |
| Gold Eagle #4                   | MGS            | 6         | 1841(8)    | Aug. 5/80       | 1986            |
| Gold Eagle #5Fr                 | MGS            | 1         | 1856(8)    | Aug. 13/80      | 1988            |
| Gold Eagle #6Fr                 | MGS            | 1         | 1857(8)    | Aug. 13/80      | 1988            |
| Lady Aberdeen                   | RCG            | 1         | 919(1)     | Jan. 22/79      | 1988            |
| Minto Fraction                  | RCG            | 1         | 920(1)     | Jan. 22/79      | 1988            |
| Inverness                       | RCG            | 1         | 918(1)     | Jan. 22/79      | 1988            |
| Haddo Fraction                  | RCG            | 1         | 921(1)     | Jan. 22/79      | 1988            |
| Horseshoe                       | RCG            | 1         | 1307(10)   | Oct. 22/79      | 1988            |
| Red Fraction                    | RCG            | 1         | 1308(10)   | Oct. 22/79      | 1988            |
| Tregarden Fr.                   | RCG            | 1         | 1309(10)   | Oct. 22/79      | 1988            |
| <b>BOURDON OPTION</b>           |                |           |            |                 |                 |
| Hillside                        | MGS            | 6         | 3512(9)    | Sep. 13/83      | 1986            |
| Hilltop Fr.                     | MGS            | 1         | 3511(9)    | Sep. 13/84      | 1987            |
| Great Western<br>(ex. Lot 4148) | RCG            | 1         | 1551(2)    | Feb. 19/80      | 1988            |
| Irene<br>(ex. Lot 4151)         | RCG            | 1         | 1552(2)    | Feb. 19/80      | 1988            |
| Great Eastern<br>(ex. Lot 4152) | RCG            | 1         | 1553(2)    | Feb. 19/80      | 1988            |

TOTAL: 43 UNITS

- (1):CG:Crown Granted Mineral Claim.
- MGS:Modified Grid System Mineral Claim.
- RCG:Reverted Crown Granted Mineral Claim.
- NA:Not Applicable.



*Great Western*



**LEGEND**

- WESTERN FLANK of SILVER KING STOCK
- DDH
- MINE WORKING
- MINE DUMP
- CHARGEABILITY / IP ANOMALY, closed, open one side.
- GOLD in SOALS + 200 pph ANOMALIES

**NOTES:**

1. All data compiled from available reports
2. Grid approximately fitted to the Great Western claim boundaries only.
3. Grid and property boundaries not tied to true topography
4. Best assays found are: DDH 80-1, 110 ft. at 0.025 a/ton Au and DPH 80-2, 20 ft. at 0.034 a/ton Au



|                                 |            |
|---------------------------------|------------|
| <b>LINDEX EXPLORATIONS LTD.</b> |            |
| <b>GREAT WESTERN PROJECT</b>    |            |
| <b>REGIONAL COMPILATION MAP</b> |            |
| DATE                            | REVISED    |
| SCALE                           | BY         |
| DRAWN BY                        | CHECKED BY |
| FIGURE NO.                      |            |

## TABLE No.3

ASARCO Drilling- Summary Data  
(All holes are BQWL size)

| DDH No. | CLAIM NAME    | DIP | AZIMUTH | DOLLAR ELEVATION | HOLE LENGTH | REMARKS                 |
|---------|---------------|-----|---------|------------------|-------------|-------------------------|
| 80-1    | North Star    | -45 | 45      | 1475.m           | 171.9m      | 33.5m w/0.025 o/ton Au. |
| 80-2    | "             | -42 | 50      | 1472.m           | 127.1m      | 6.1m w/0.034 o/ton Au.  |
| 80-3    | "             | -48 | 50      | 1512.m           | 166.7m      | Nil.                    |
| 81-4    | Black Witch   | -45 | 45      | 1540.m           | 123.1m      | "                       |
| 81-5    | "             | -50 | 50      | 1535.m           | 91.4m       | "                       |
| 81-6    | Princeton Fr. | -46 | 45      | 1717.m           | 74.7m       | "                       |
| 81-7    | "             | -55 | 55      | 1690.m           | 90.5m       | "                       |
| 81-8    | Lady Aberdeen | -45 | 60      | 1618.m           | 75.6m       | "                       |
| 81-9    | Gold Bell     | -45 | 60      | 1552.m           | 154.0m      | "                       |

Lacana Mining Co. recently optioned the MAC claims, located about five kilometers to the southeast of the center of the claims subject of this report. They are concentrating their efforts investigating a northwesterly trending zone reported to assay 0.07 o/ton gold over fifty foot widths which may be on trend with ASARCO's anomaly. Ryan Exploration, a U.S. Borax subsidiary, is actively exploring its Eagle and Sandy Creeks properties which are adjacent to these claims' west boundary.