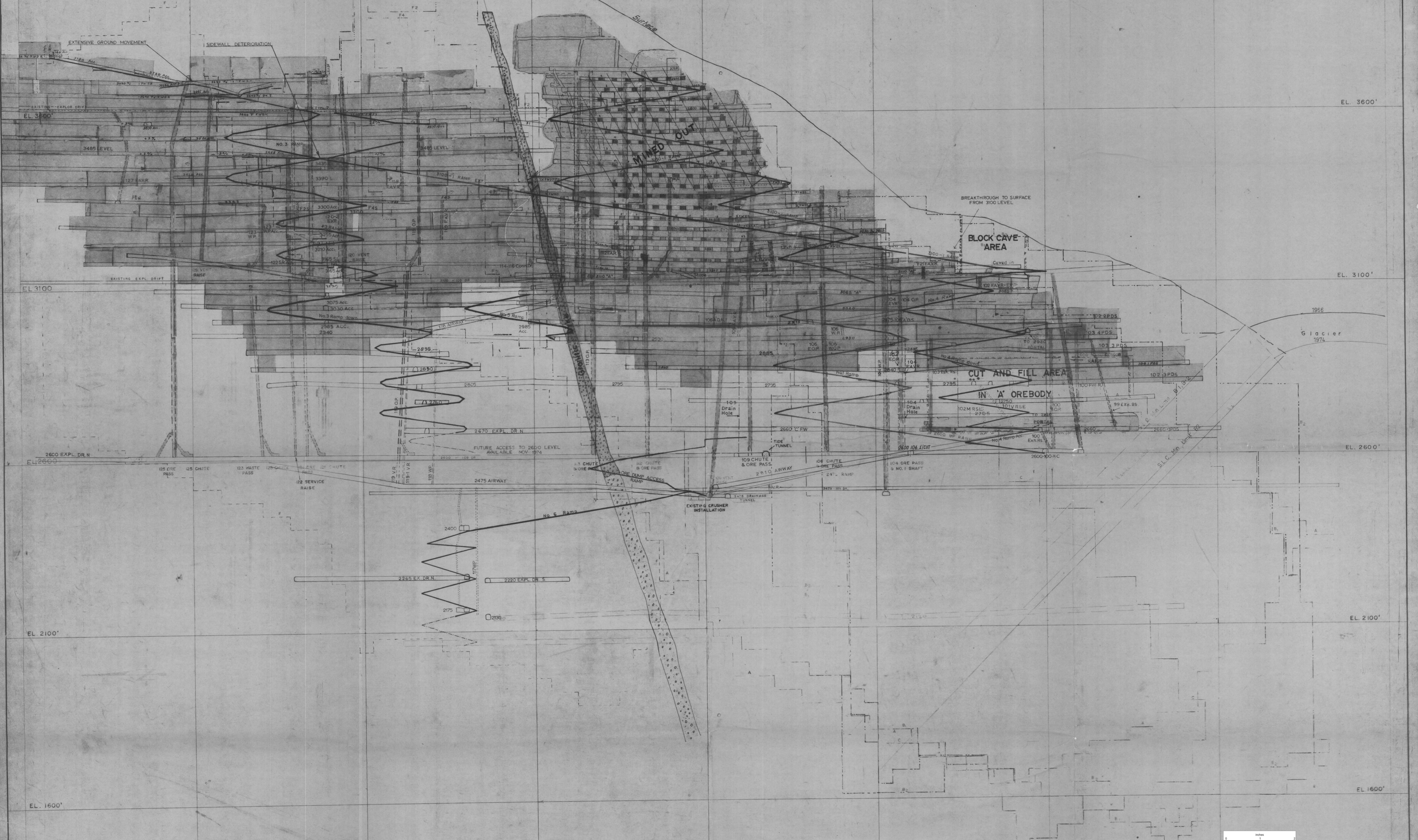


Mining Block No. 2

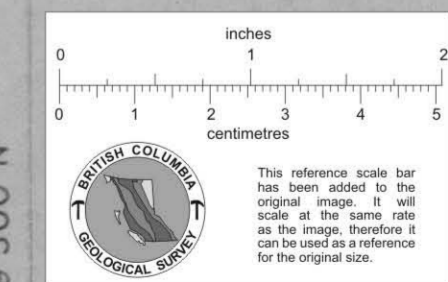
Mining Block No. 1

FIG 3



LEGEND

Outlines	of	A	Ore	Zone
---	"	B1	"	"
---	"	B2	"	"
---	"	C	"	"
---	"	F	"	"
---	"	F2	"	"
---	"	F4	"	"
---	"	F5	"	"




Issue No.	Revision	Date	By	App'd	Ch. Check	Scale	Notes
1	Drawing approved for issue	4/1/77	FF				
2	UPDATED 15.04.76						
3	UPDATED 17.11.75						
4	UPDATED 13.02.76						
5	UPDATED 14.12.76						
6	UPDATED 1 JAN 77						
6	UPDATED 1 JAN 78						

GRANDUC OPERATING COMPANY  
Stewart, B. C.

COMPOSITE LONGITUDINAL SECTION  
MAJOR DEVELOPMENT 883600  
Granduc 104814w 1048.02

File	Dwg. No.	Scale
B	100-LS-01	1" = 100'





GRANDUC TIDE LAKE