



MUDDY LAKE PROJECT
 NTS. No. 104K/1
 OCTOBER 1984
LEGEND
 DIAMOND DRILL HOLE 
 CLAIM BOUNDARY 
 BASE MAP SUPPLIED BY CHEVRON CANADA RESOURCES
 (A.R. 15/82) COMPILED BY TOM SCHROETER.

 METRES
 SCALE 1:50,000
 883475

