

1046/98
1046034TGS -> GJ
(from Roundup '03)

GJ Copper/Gold Project - B.C.




- Gold/copper porphyry project located in north-central B.C.
- Large (1,862 hectare) property 100% owned by Curator with no underlying royalties.
- Staking by Curator in 2000 consolidated two formerly separate properties and two porphyry deposits within one contiguous claim block.
- GJ lies within a porphyry district that includes the large Red Chris, Galore Creek and Liard copper-gold deposits. High-grade gold systems occur as well (i.e. Snip).
- Porphyry copper and gold at GJ are spatially related to a poorly exposed monzodiorite stock intruded into late Triassic to early Jurassic sedimentary and volcanic rocks.
- Two mineralized zones adjacent to the intrusion on its SW and S flanks are separated by about one km. This intervening area is highly prospective and is underlain by copper/gold soil anomalies and strong IP targets. It was not previously tested because it occurred on the boundary zone of the two formerly separate properties.
- Intercepts up to 68 m grading 0.70% Cu and 1.9 g/t Au and 97.5 m grading 0.47% Cu and 1.0 g/t Au occur.
- Permissive geological environment with potential to develop 200 million tonnes @ 0.5% Cu and 0.5 g/t Au – containing 3.2 million ounces of gold.
- IP and magnetic surveys conducted by Curator in 2002 indicate new target areas not tested by drilling in the past.

"GJ lies within a porphyry district that includes the large Red Chris and Galore Creek mines..."



GJ Project in North-Central B.C.

INTERNATIONAL CURATOR RESOURCES LTD. GJ PROPERTY COMPILATION MAP

-  VOLCANICS
-  MONZONITE - DIORITE
-  MINERALIZED ZONES
- Cu** SURFACE COPPER SHOWING

