

883333

MINISTRY OF ENERGY, MINE AND PETROLEUM RESOURCES

Rec'd JUN 15 1989



Province of British Columbia Ministry of Energy, Mines and Petroleum Resources

Reclamation Permit
Title Number NANAIMO, B.C.

MINERAL RESOURCES DIVISION
INSPECTION AND ENGINEERING BRANCH

NOTICE OF WORK AND RECLAMATION PROGRAM
ON A MINERAL PROPERTY

- NAME OF PROPERTY **GIANT COPPER (CANAM)**

Number of claims **8 Crown Granted M.C. and 165 Located M.C.** Principal Claim Group **AM and INVERMAY**
- LOCATION: Mining Division **New Westminster** NTS Map Sheet (e.g., 82E/9E) **92H3/E**

Lat. **49° 10'** Long **121° 01'** UTM: E. **642000** N. **544900**

Access via **Highway No. 3 to a point 42 KM east of Hope and then south on a gravel road for 5KM to the 15 level portal. From this portal, mine roads lead to the Invermay and AM showings.**
- OWNER Name **BETHLEHEM RESOURCES CORPORATION** FMC No. **280775**

Address **SUITE 860-808 W HASTINGS** City **VANCOUVER**

Province **BRITISH COLUMBIA** Postal Code **V6C 2X4** Telephone No. **(604) 687-7444**
- OPERATOR Name **BETHLEHEM RESOURCES CORPORATION** FMC No. **280775**

Address **SUITE 860-808 W HASTINGS** City **VANCOUVER**

Province **BRITISH COLUMBIA** Postal Code **V7C 2X4** Telephone No. **(604) 687-7444**
- EXPLORATION WORK. Indicate PROPOSED or COMPLETED .

Duration of Exploration Work: From **July 1, 1989** to **December 15, 1989**

Name of Field Manager **Ludek Uher** No. of men employed **5**

Geophysical **N/A** Geochemical **15 line KM, sampling at 30 M intervals**

Linecutting (distance, width, method) **N/A** m²
- SURFACE DISTURBANCE OFF MINERAL CLAIMS

Road Access Construction: Total length **N/A** m Approximate width **N/A** m Area **N/A** m²

Campsites: No. of men **N/A** Size **N/A** m²

Other (specify) **N/A** m²
- SURFACE DISTURBANCE ON MINERAL CLAIMS

(a) Road Construction: Total length **1000** m Approximate width **5** m Area **5000** m²

(b) Drilling: No. of sites **25** Maximum dimensions: Width **3** m Length **4** m
 Depth **125m each for a total of 3,125 m.** Total disturbed area of drill sites **300** m²
 Water source **Local Streams** Method of drill mud disposal **N/A, rotary drilling**

(c) Trenches: No. **6** Maximum dimensions: Width **30** m Length **30** m
 Depth **3-6** m Total disturbed area of trenches **540** m²

(d) Test Pits: No. **N/A** Maximum dimensions: Width **N/A** m Length **N/A** m
 Depth **N/A** m Total disturbed area of test pits **N/A** m²

7. SURFACE DISTURBANCE ON MINERAL CLAIMS (CONTINUED)

- (e) Camp Area: No. of men N/A Width m Length m Area m²
- (f) Underground Exploration: Area of surface facilities m²
- (g) Other (specify) m²

TOTAL OF SURFACE DISTURBANCE ON MINERAL CLAIMS m²
 (1 ha = 10 000 m²) 5540 ha

8. EQUIPMENT TO BE USED IN EXPLORATION PROGRAM (List size, capacity, and number.)

- (a) Caterpillar D-8 Dozer or equiv. (d)
- (b) Rotary Drill (e)
- (c) Caterpillar 235 Excavator or equiv.

9. PRESENT STATE OF THE LAND ON WHICH EXPLORATION IS PROPOSED

Present land use (agriculture, forestry, ranching, recreation, etc.) Mining, Recreation
 Type of vegetation Alpine and Mountain Hemlock biogeoclimatic zone
 Access roads (present use and condition) Use limited to mining exploration gate just off Hwy #3
 all existing roads in fair to good condition.
 Campsites, old workings (location, condition) Three old campsites; two cleared with no buildings
 one with two old structures in poor condition. Three major levels of under-
 ground workings: 6 level; 10 level; and 15 level

10. RECLAMATION PROGRAM (Prescribed reclamation treatments are outlined in Guidelines for Mineral Exploration.)

Camp sites N/A
 Trenches, drill sites, and major excavations N/A
 Roads N/A
 Seeding: Mixture N/A
 Rate of application kg/ha Date

Area seeded ha Quantity of seed kg
 Fertilizer: Type N/A Rate of application kg/ha
 Area fertilized ha Quantity of fertilizer kg

11. SUMMARY OF AREAS DISTURBED AND RECLAIMED

Area disturbed current year Previous years Total to date

Area reclaimed current year Previous years (final) Total to date

12. DATE FOREST SERVICE ADVISED BY OPERATOR

Name and Title of Forest Official

Address

Sheila Reid
 Signature of Applicant

Land Manager
 Title

Sheila Reid
 Print Name

June 14, 1989
 Date

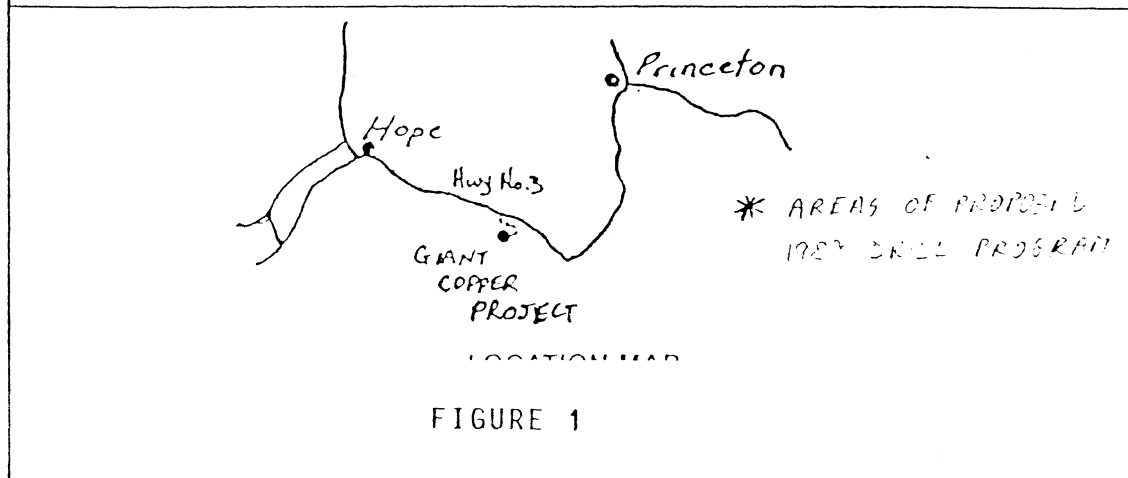
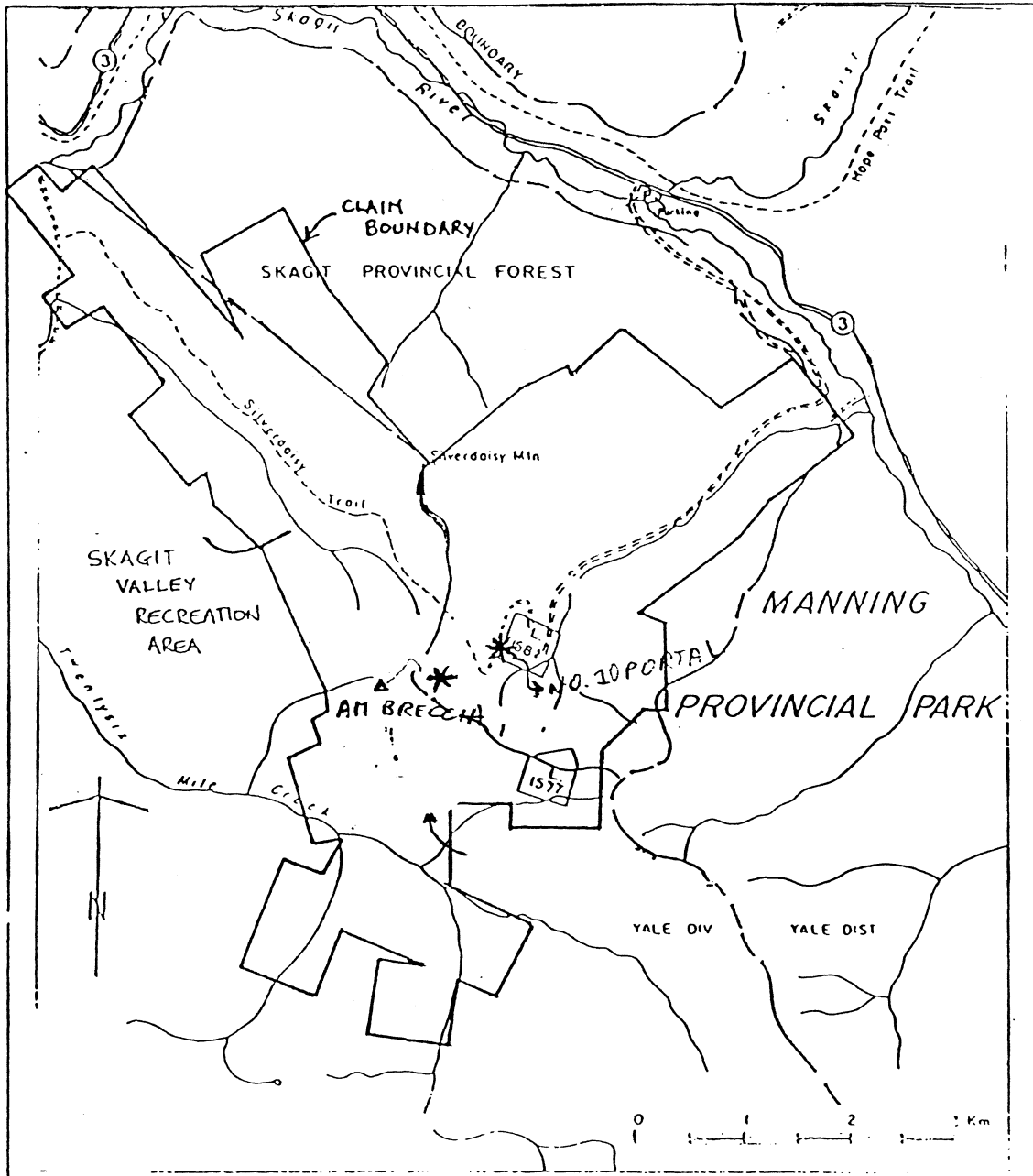
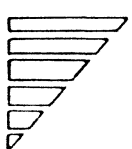
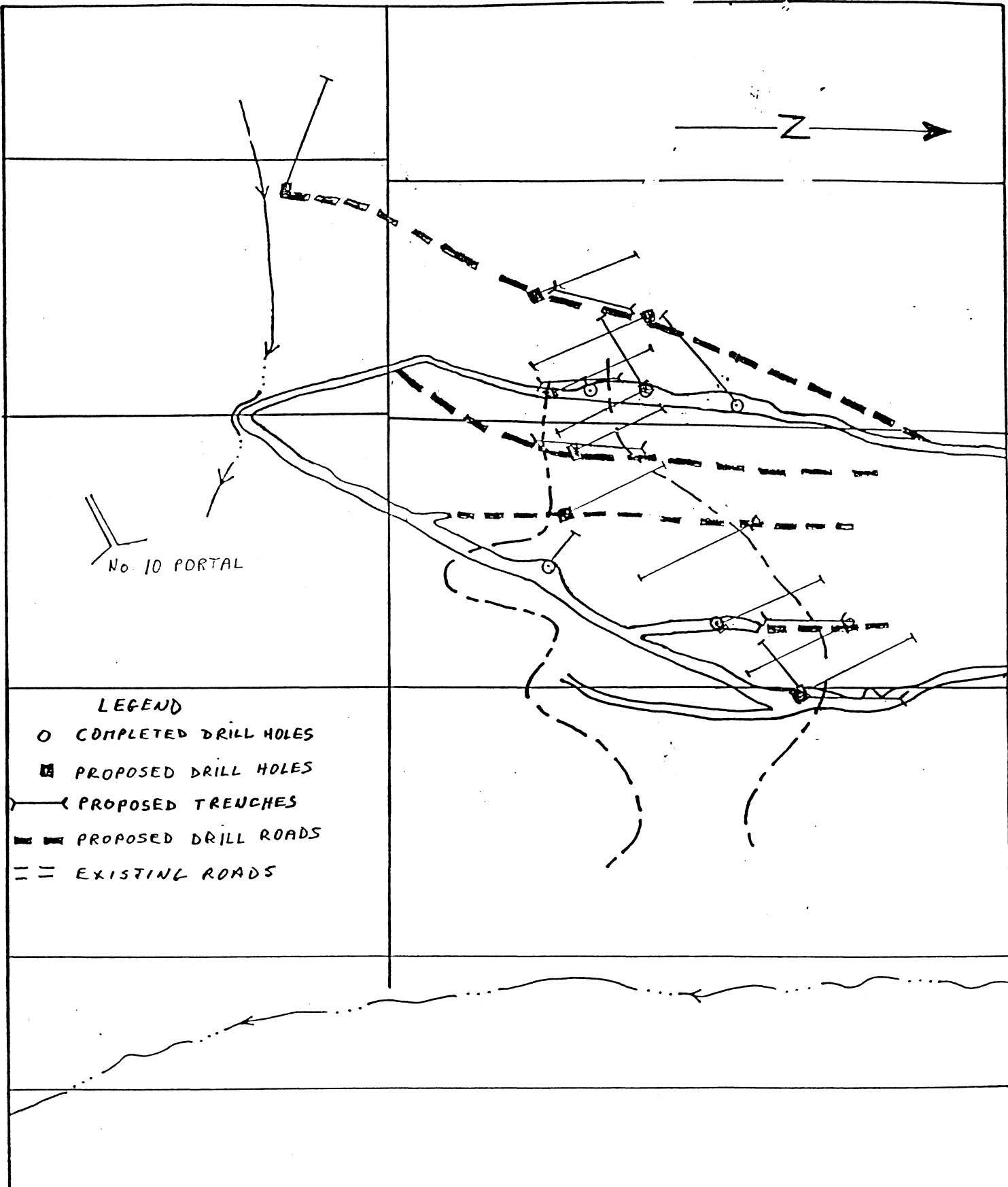


FIGURE 1



BETHLEHEM
RESOURCES
CORPORATION

GIANT COPPER PROJECT

FIGURE 3

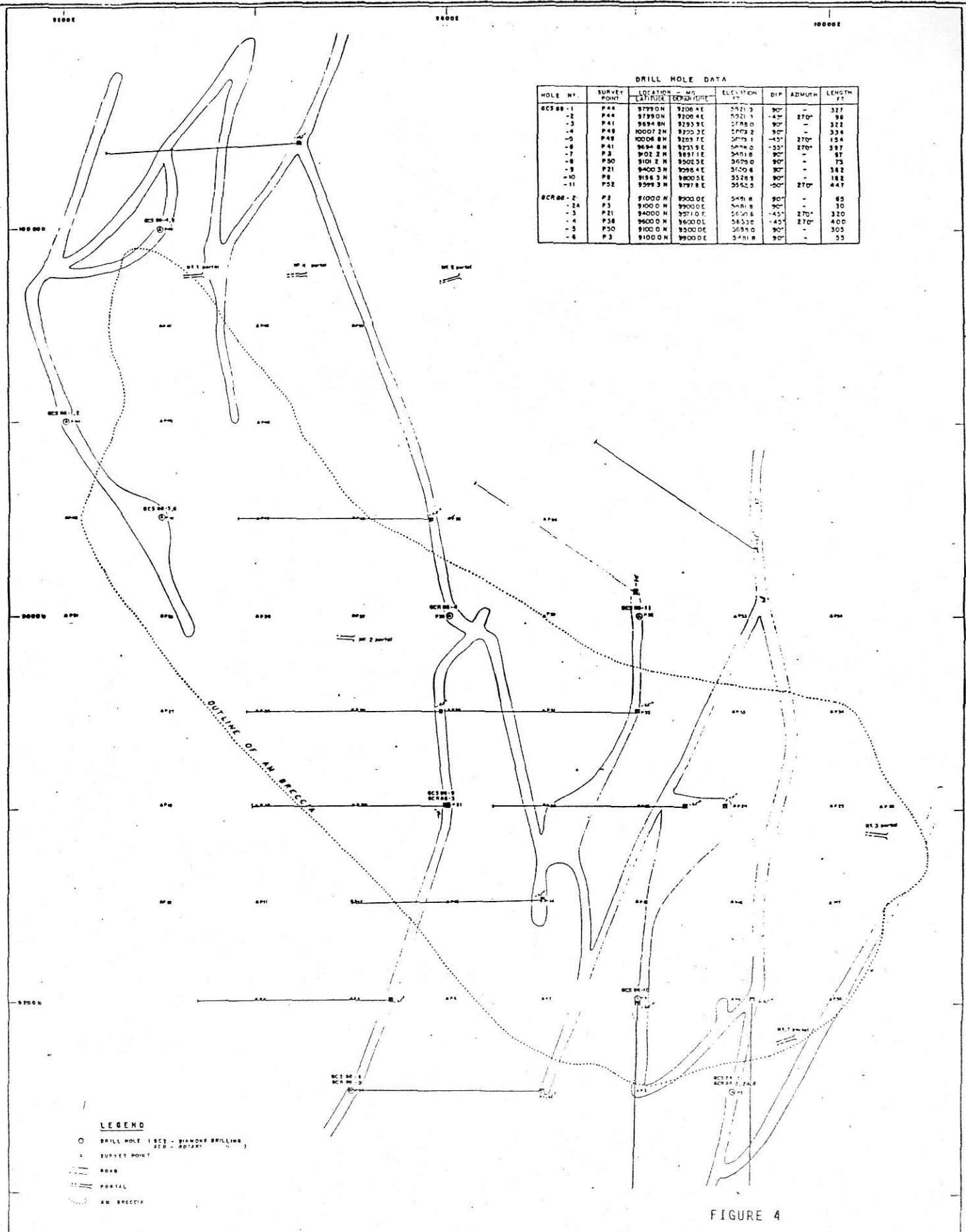


FIGURE 4