

883281

→ Georgie
River



750 Grand Boulevard
North Vancouver, BC
V7L 3W4

Tel: 604-924-9376
Fax: 604-924-9371

Jan 07

FOR IMMEDIATE RELEASE (TSX V Symbol: AUX) January 16, 2007

More Stewart Project Results

All assays have been received from last year's Stewart Project. Assessment reports have been completed and assessment filed to keep most of the properties in good standing until August 31, 2008.

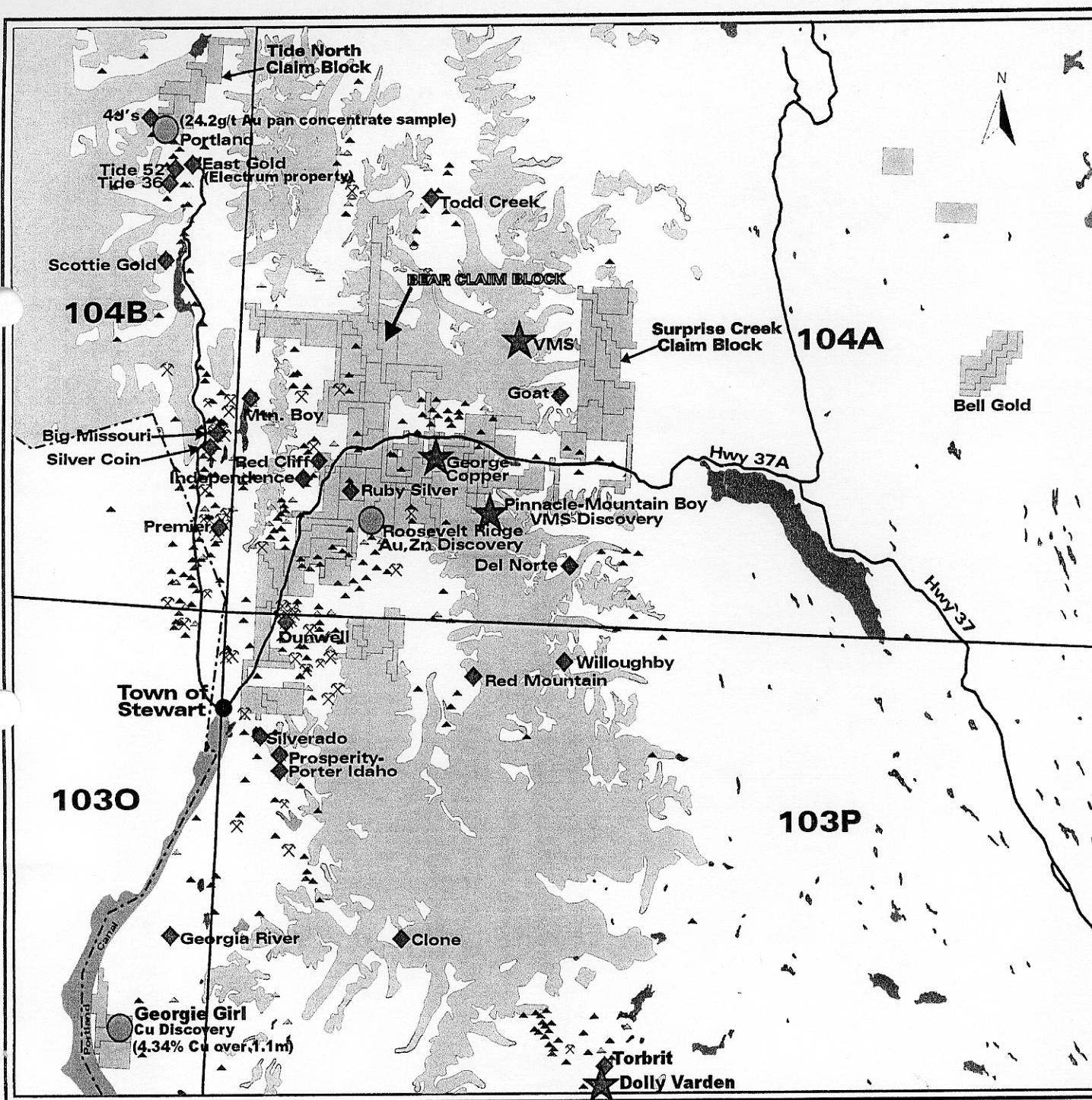
Encouraging geochemical results were obtained in many areas and further work has been recommended on all of the company's Stewart properties. Results and recommended work programs are described below:

Georgie River (1,257 hectares)

Trenching, grid based geophysical surveys and soil geochemical surveys have been recommended in the area of the Georgie Girl copper vein. Initial sampling returned values up to 17.9% copper in a grab sample. Chip samples taken in October returned an average of 4.34 % copper across a 1.1 metre width along a 25 metre length of exposed vein. This showing has similarities to massive sulphide Cu-Au veins in the Chibougamau district of Quebec and occurs in a very heterogeneous differentiated gabbroic body with some disseminated and stringer sulphides. Further prospecting to locate the source of the gold in a stream sediment sample (435 ppb Au) in the northern part of the property has also been recommended.

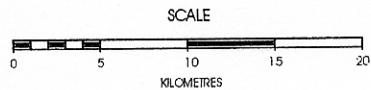
Bear Property (approximately 25,000 hectares)

Further work is recommended in nine areas on the large Bear Property. Six areas are new showings, not recorded in the literature. The most intriguing new showing was found on Roosevelt ridge, northeast of Bitter Creek. Two samples, taken 500 metres apart on either side of a rapidly ablating icefield in a shale unit, returned 5.56 g/t gold, 3.56% zinc on one side and 7.51 g/t gold, 3.45% zinc on the other. Government mapping shows that the Mt. Dilworth/Salmon River geological contact is projected to pass through the area of the two samples. This geological setting and mineralogy is analogous to the Eskay Creek Mine, operated by Barrick, approximately 60 kilometres to the north of the Bear Property and the new Pinnacle-Mountain Boy massive sulphide discovery near the head of the Bear Glacier about eight kilometres to the east.



LEGEND

- Town
- Mineral Inventory Symbols
- ⊗ MINFILE status
- ◆ Developed Prospect
- ◆ Past Producer
- ⊗ Producer
- ◆ Important Prospect, Prospect
- ▲ Showing
- ★ VMS Deposit
- Discovery
- All Others
- Mineral Titles
- Bear Property - Auramex Resource Corp. Mineral Claims
- Other Auramex Resource Corp. Mineral Claims
- Mineral or Placer Claim held by others
- Topographic
- Glaciers
- Lakes
- Ocean
- 1:250K Grid Map Outline
- - - International Boundary
- - - Roads



AURAMEX RESOURCE CORP.

BEAR PROPERTY
Skeena Mining Division, B.C.

Claim Location Map

Scale	as shown	Date	January, 2007	Figure	2
N.T.S.	103P01, 104A01, 002, 011, 012, 013	By	d.s.d. Irk./tbex		
Rod. Kirkham & David Dunn					

Auramex Resource Corp.

Director, President & CEO

Heather Conley
B.Sc., Geology

Director & CFO

Judie Whitby
B.Comm, CMA

Director

Robert Lee
DDS

Director

Clive Forth
Barrister & Solicitor

Director

David St. Clair Dunn
P. Geo

Consulting Geologist

Rodney Kirkham
PhD Geology

Exploración Auramex S.A. de C.V.

The Company's wholly owned
Mexican subsidiary

Director & President

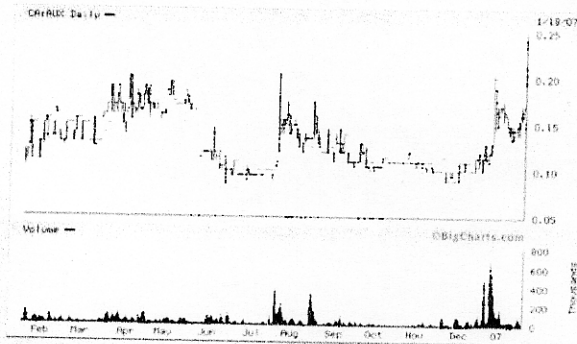
Peter Dasler
P. Geo

Director & Secretary

Judie Whitby
B.Comm, CMA

Vice-President Exploration & Development

Lic. Alfonso Gonzalez Costa



Capitalization (January 18, 2007)

Shares outstanding	22,007,749
Warrants	9,750,000
Options	2,444,000
Shares fully diluted	34,201,749

Corporate Address

750 Grand Boulevard
North Vancouver, BC
V7L 3W4

President & CEO

Heather Conley
Telephone: 604-682-5123
email: admin@auramex.com

Investor Relations

Robert A. Young and Associates
709-744 West Hastings
Vancouver, BC
V6C 1A5
Telephone: 604-682-5123
Tollfree: 1-877-626-2121
email: raya@telus.net

Disclaimer: This report is not to be construed as an offer to sell or solicitation to buy securities

AURAMEX
RESOURCE CORP.

Staking Our Claim in Mining
www.auramex.com



AURAMEX RESOURCE CORP.
AUX-TSXV

A MINING EXPLORATION COMPANY LISTED
ON THE TSX VENTURE EXCHANGE. THE
COMPANY HOLDS EXPLORATION
PROPERTIES IN
MEXICO
AND
BRITISH COLUMBIA
JANUARY 2007

Auramex has 22 million
shares outstanding (34 mil-
lion fully diluted). At a price
of \$0.17 per share, the mar-
ket capitalization is \$3.74 to
\$5.78 utilization.