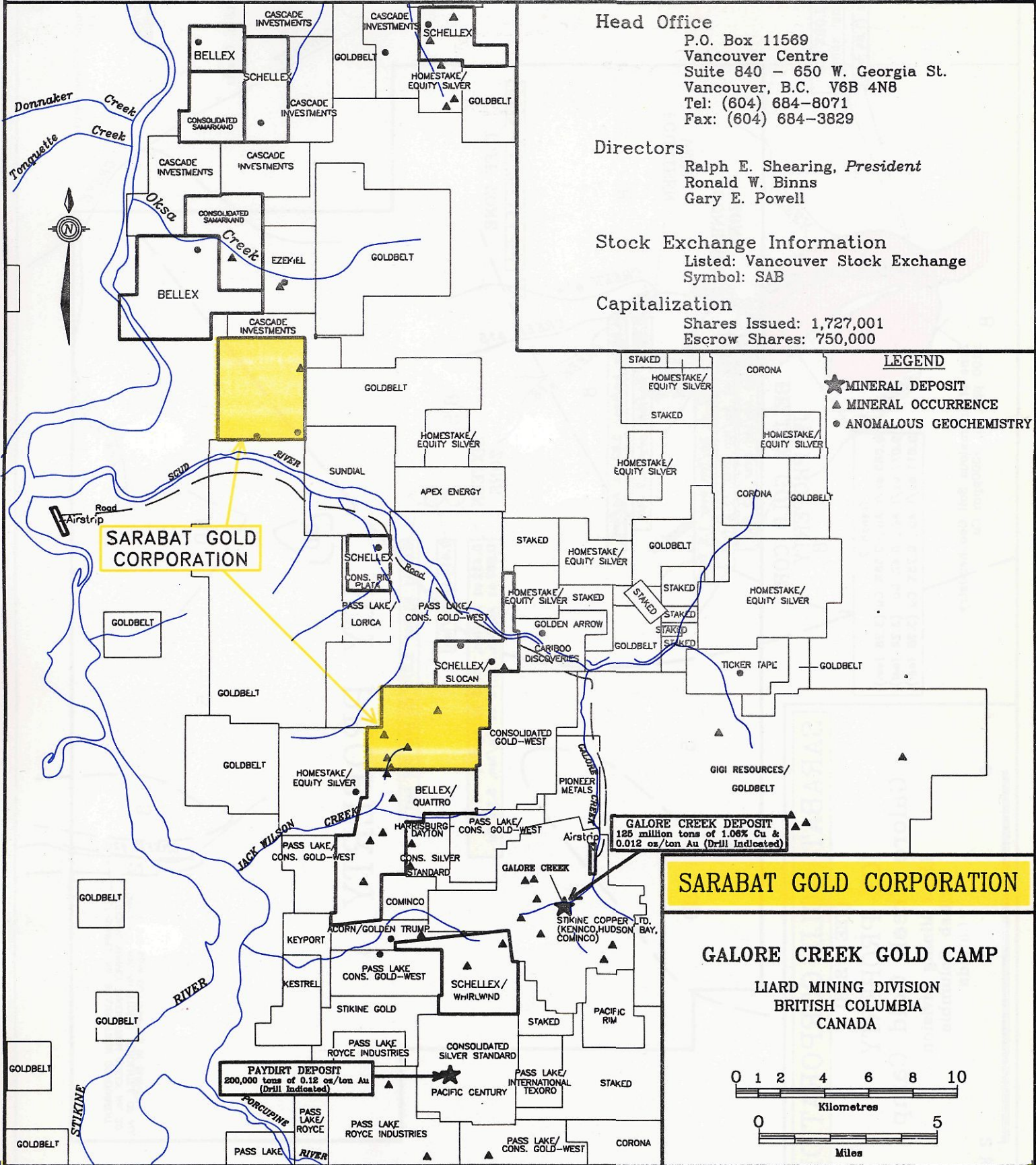


883207
1046

SARABAT GOLD CORPORATION

GALORE CREEK GOLD CAMP



Head Office

P.O. Box 11569
Vancouver Centre
Suite 840 - 650 W. Georgia St.
Vancouver, B.C. V6B 4N8
Tel: (604) 684-8071
Fax: (604) 684-3829

Directors

Ralph E. Shearing, *President*
Ronald W. Binns
Gary E. Powell

Stock Exchange Information

Listed: Vancouver Stock Exchange
Symbol: SAB

Capitalization

Shares Issued: 1,727,001
Escrow Shares: 750,000

LEGEND

- ★ MINERAL DEPOSIT
- ▲ MINERAL OCCURRENCE
- ANOMALOUS GEOCHEMISTRY

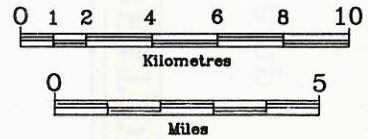
GALORE CREEK DEPOSIT
125 million tons of 1.06% Cu &
0.012 oz/ton Au (Drill Indicated)

PAYDIRT DEPOSIT
200,000 tons of 0.12 oz/ton Au
(Drill Indicated)

SARABAT GOLD CORPORATION

GALORE CREEK GOLD CAMP

LIARD MINING DIVISION
BRITISH COLUMBIA
CANADA



LEGEND

UPPER TRIASSIC

- 8 Volcanic Tuff, Volcanic Conglomerate.
Volcanic Crystal Tuff
- 8D Augite Porphyry
- 5 Sandstones/Siltstones/
Conglomerates/Argillites

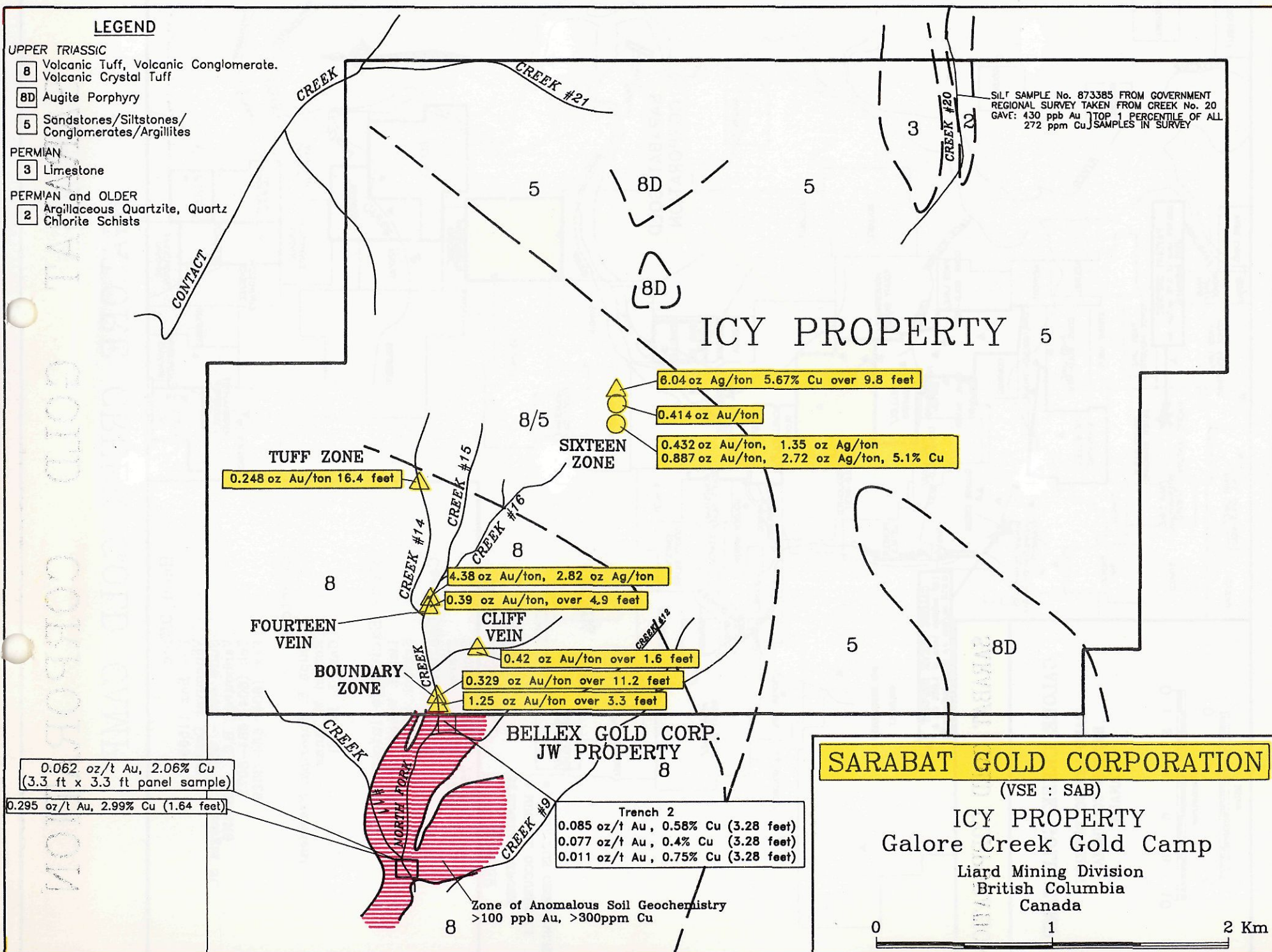
PERMIAN

- 3 Limestone

PERMIAN and OLDER

- 2 Argillaceous Quartzite, Quartz
Chlorite Schists

SILT SAMPLE No. 873385 FROM GOVERNMENT
REGIONAL SURVEY TAKEN FROM CREEK No. 20
GAVE: 430 ppb Au } TOP 1 PERCENTILE OF ALL
272 ppm Cu } SAMPLES IN SURVEY



0.248 oz Au/ton 16.4 feet

TUFF ZONE

8/5

SIXTEEN ZONE

6.04 oz Ag/ton 5.67% Cu over 9.8 feet

0.414 oz Au/ton

0.432 oz Au/ton, 1.35 oz Ag/ton
0.887 oz Au/ton, 2.72 oz Ag/ton, 5.1% Cu

8

FOURTEEN VEIN

4.38 oz Au/ton, 2.82 oz Ag/ton

0.39 oz Au/ton, over 4.9 feet

CLIFF VEIN

0.42 oz Au/ton over 1.6 feet

BOUNDARY ZONE

0.329 oz Au/ton over 11.2 feet

1.25 oz Au/ton over 3.3 feet

BELLEUX GOLD CORP.
JW PROPERTY

0.062 oz/t Au, 2.06% Cu
(3.3 ft x 3.3 ft panel sample)

0.295 oz/t Au, 2.99% Cu (1.64 feet)

Trench 2
0.085 oz/t Au, 0.58% Cu (3.28 feet)
0.077 oz/t Au, 0.4% Cu (3.28 feet)
0.011 oz/t Au, 0.75% Cu (3.28 feet)

Zone of Anomalous Soil Geochemistry
>100 ppb Au, >300ppm Cu

SARABAT GOLD CORPORATION

(VSE : SAB)

ICY PROPERTY
Galore Creek Gold Camp

Liard Mining Division
British Columbia
Canada



CONSOLIDATED SAMARKAND RESOURCES INC.

Head Office

P.O. Box 11569
 Vancouver Centre
 Suite 840 - 650 W. Georgia St.
 Vancouver, B.C. V6B 4N8
 Tel: (604) 684-8071
 Fax: (604) 684-3829

Directors

Ralph E. Shearing, *President*
 Bruce A. Youngman
 Ronald W. Binns
 Gary E. Powell

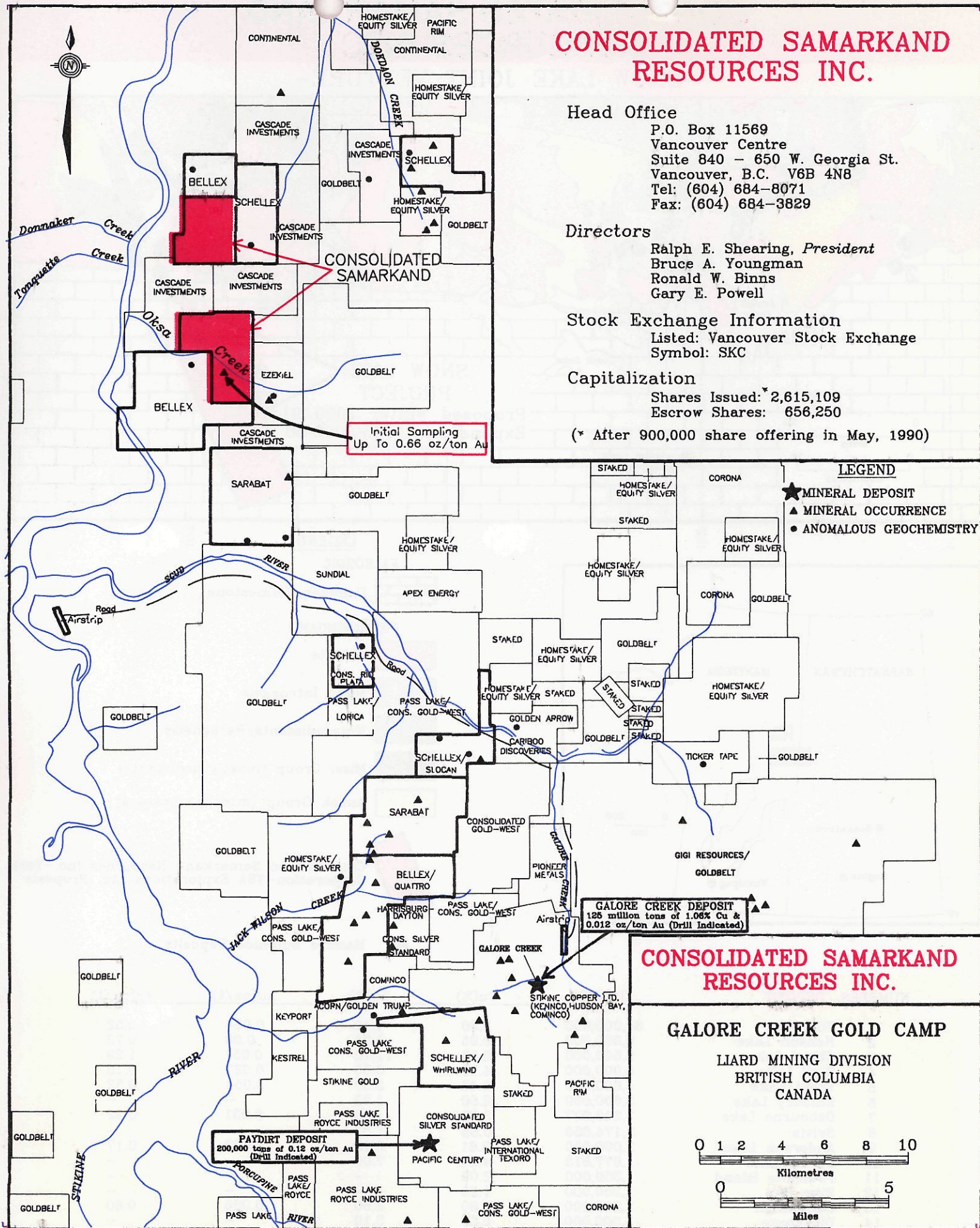
Stock Exchange Information

Listed: Vancouver Stock Exchange
 Symbol: SKC

Capitalization

Shares Issued: 2,615,109
 Escrow Shares: 656,250

(* After 900,000 share offering in May, 1990)



Initial Sampling
 Up To 0.66 oz/ton Au


GALORE CREEK DEPOSIT
 125 million tons of 1.06% Cu &
 0.012 oz/ton Au (Drill Indicated)

PAYDIRT DEPOSIT
 200,000 tons of 0.12 oz/ton Au
 (Drill Indicated)

CONSOLIDATED SAMARKAND RESOURCES INC.

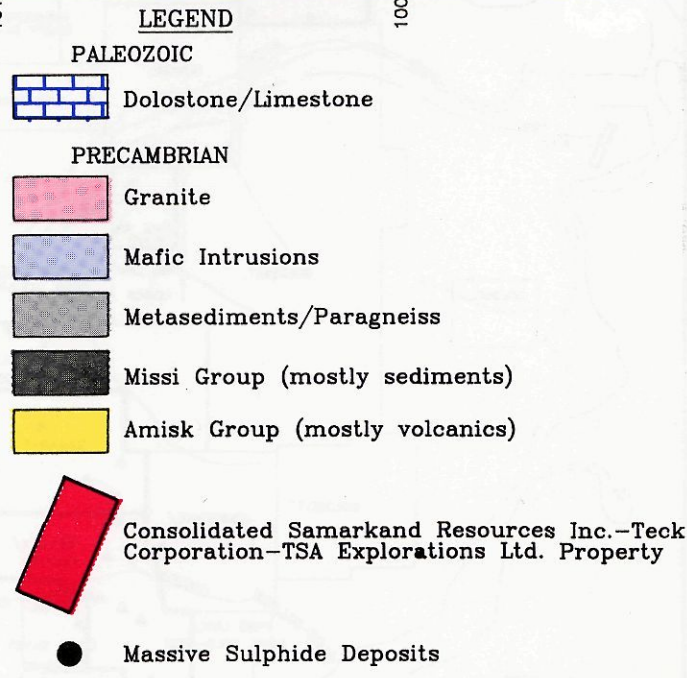
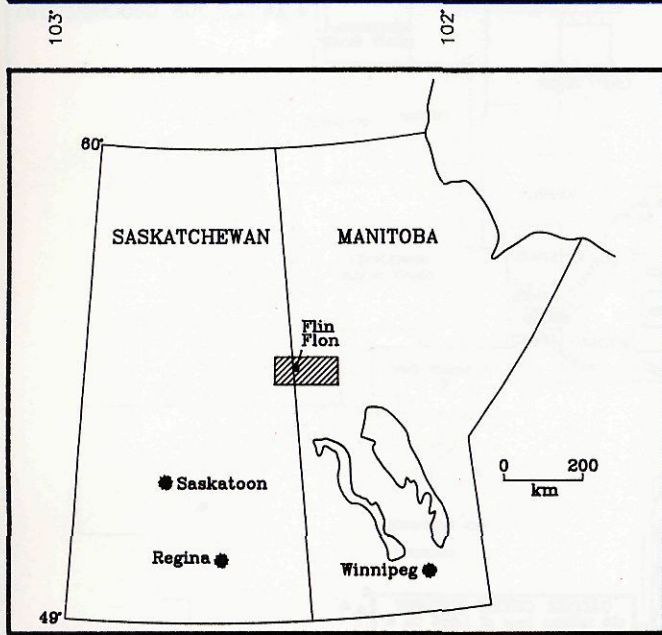

GALORE CREEK GOLD CAMP

LIARD MINING DIVISION
 BRITISH COLUMBIA
 CANADA



CONSOLIDATED SAMARKAND RESOURCES INC.

—SNOW LAKE JOINT VENTURE—



NUMBERS	DEPOSIT	TONNES	Cu(%)	Zn(%)	Au(oz/t)	Ag(oz/t)
1	Flin Flon	64,000,000	2.20	4.40	0.054	0.52
2	Hanson Lake	9,800,000	0.95	5.76	0.02	0.72
3	Chisel Lake	5,500,000	0.53	11.70	0.051	1.29
4	Stall Lake	5,000,000	4.79	0.60	0.027	0.15
5	Trout Lake	4,600,000	2.43	5.50	0.054	0.52
6	Embury Lake	3,600,000	2.60	1.70	—	—
7	Osbourne Lake	3,243,077	3.75	1.50	0.031	0.92
8	Sylvia	3,174,850	0.65	1.83	—	—
9	Anderson Lake	3,000,000	3.81	0.10	0.022	0.17
10	Schist Lake	1,877,813	4.21	7.00	—	—
11	Fourmile Island	1,350,000	2.09	—	—	—
12	Pine Bay	1,350,000	1.30	—	—	—
13	Centennial	1,200,000	2.60	2.60	0.038	0.60
14	Dickstone	1,000,000	2.58	3.10	—	—
15	Spruce Point	900,000	2.95	0.11	0.061	0.82