

FRASERGOLD

Sept. 25/91
Sunny +20°C

- with Bob Lane
- Lori Walters
- John Kerr

10,000m Reverse Circ.
Drilling to date
in '91

55 X-cut (South)

5387.5 X cut (North)

~~Historical Main Zone~~

av. width = 18 m / ~800m strike

5m tonnes @ .065 opt Au
- 100 m depth

28 to 30m wide "Mineralized Zone"
.037 → 0.04 opt Au

Total pit for HMZ = 10m ton

25m drill spacing - "Diamond" pattern

SW to Grouse^{creek} Zone - current
Reverse Circu

10-11 m @ .044 opt Au
1.6m tonnes

FRASERGOLD

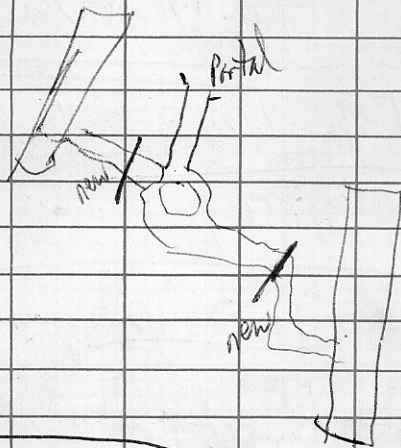
883181
93A150

13-15 m tonnes @ 0.55 opt Au
to 100 m depth
(SR @ 61)

Recoveries: Flotation ~ 65%
(Au) Gravity ~ 20%

\$2 m expl'n expenditures

u/g bulk sampling - probably
not upgrade grades



"Economics of project is up in the air"
JK

FRASER GOLD

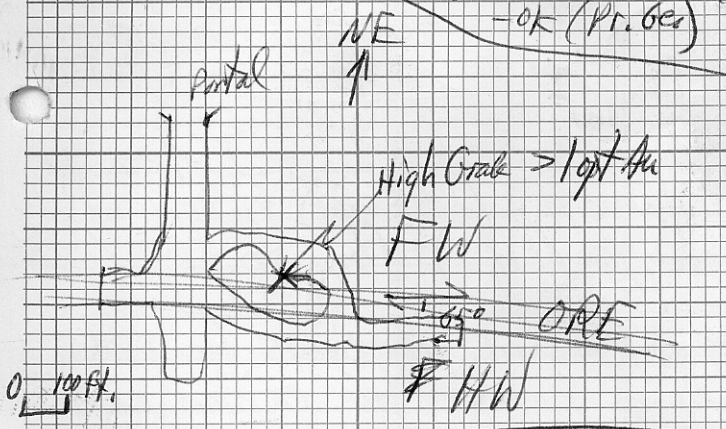
Fri. Apr. 8/88
+30°C

~1 hr 30 min flight
AIR BC to Williams Lake

Larry Petty
- Forestry

Lothne - geol. - (Kos)
Rowan MG

Don Buchanan
- ok (Pt. Geo)



Trip arranged by Sirius Res.
+ Southlands Mining Corp.

1. Mark Rebagliatti - Consultant
2. Gery Carlson - Equity Preservation Corp
3. Cliff Gunn - mining Engineer/Prop
4. Bob Switzer - CBC (Garden Show) Host (Interviewer)
5. Jack Ashton - 'in charge' - organizer
6. Andrew von Kersel - VP
7. C. Philip Yeandle - Pres. - Southlands

7. Gary Montgomery - Stock Broker
 8. John Krohig - Continental Carlsile
 9. Jim King
 10. Garth ?
 11. Dave McKay
 12. Dave ?
 13. ?
 14. Self
- MODFL
 - syngenetic,
 remobilized
 (metamorphic)
 ⇒ similar environment
 at Spanish mtn. + Manson Ck.

- co. rented car + I don't I drove to Horsefly (~45 min.) Picked up by chopper (1 of 3) + flown to prop. (~20 min)
- U/G ind. interviews for video to go to Europe for raising capital
- nice, trailer camp / Good core facilities
- Adit on 'Jay' zone ad. Grouse zone
- Native gold near 'contacts' of gtz. + knitted phyllite, esp. with textured carbonate
- No direct correlation of Au + gtz veins
- Py. ranges up to 1-2%
- Folding significant! - plunge ~15° W
- Broader fold (gtz. vein) cut earlier, ptyrmatic gtz. 'folds' / Some 'boudinage'!

FRASER GOLD

Ron S., Andre, Mary Anne Bloodgood, Jan?, Kirk
Geochem - soils - up to 150 ppb Au

'H' Zone - 1986 - HQ core
↓ av. .06 over 30 m

200 m strike
~ 1 m tons

- Depth to ~ 200 m

- Adit ~ 60 m to 'high grade' zone

- no rel. of Ag to Au

Photo - Looking E from south
'end' of WAY zone

Photo - Looking N along WAY zone
Hanging wall
QZ vein




Photo Folded qtz veins in
knotted phyllite

Photo Look S along H/W vein

Photo Reverse circulation drill

Geologist - Doug [?] (glasses)
Leishman

Photo Look NW along BULLHEAD

PIT

FRASER GOLD Nov. 3/06

Geoff Goodall (on site)
last weekend. Property
being optioned to:
Hawthorne Gold
(Rick Barclay)