




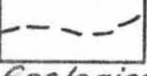
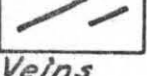
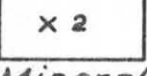
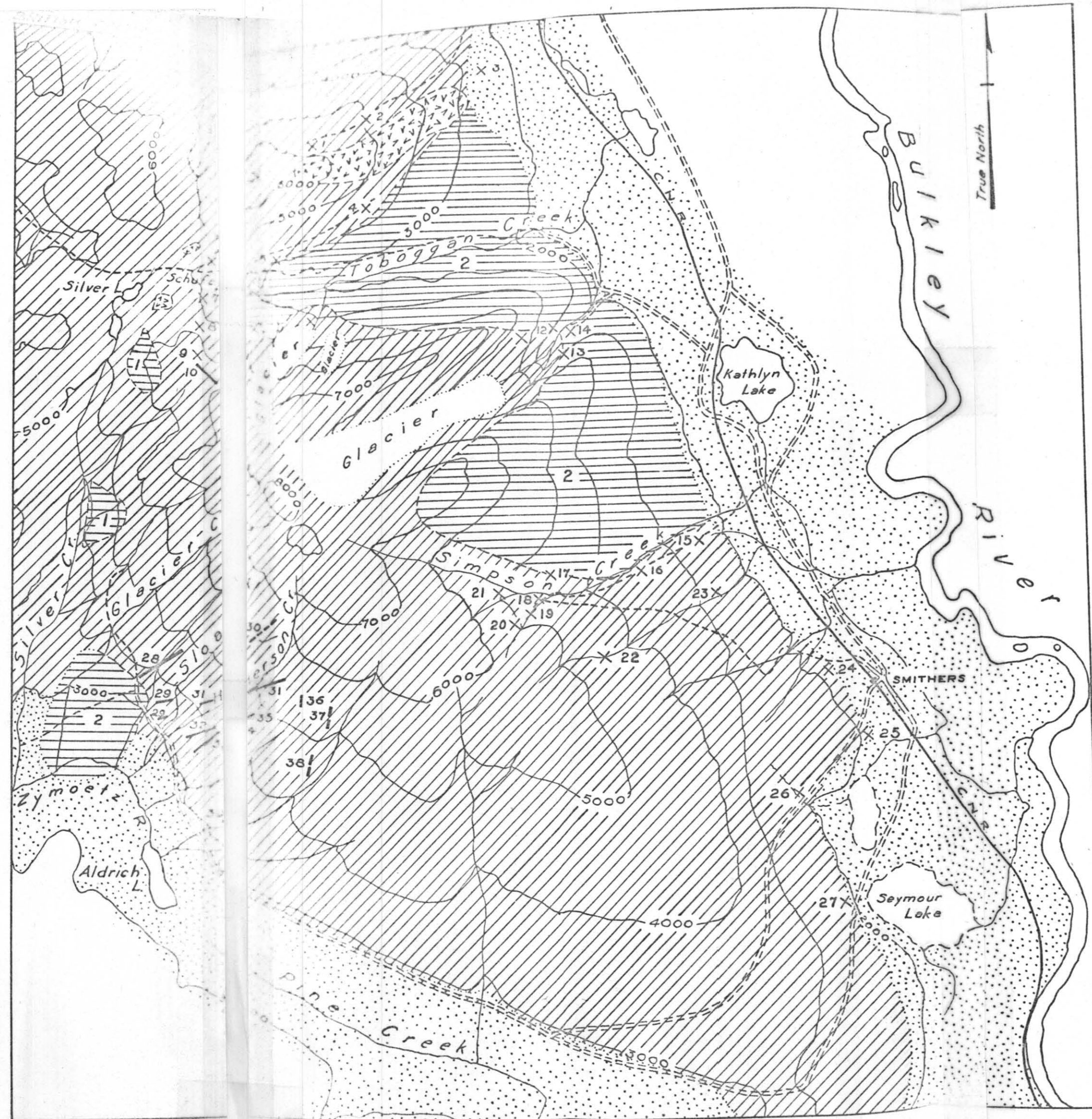


# HUDSON BAY MNT.

-  Recent alluvium and glacial drift
-  Diorite, Granodiorite
-  Well bedded rocks, mainly sediments  
1- Middle Jurassic  
2- Lower Cretaceous
-  Poorly bedded and massive rocks mainly volcanics
-  Geological boundary, (Assumed)
-  Geological boundary, (Approximate)
-  Veins
-  Mineral prospect



## MINERAL PROSPECTS

- |                    |   |
|--------------------|---|
| Northern Peak      | 1 Rico Aspen<br>2 Evelyn<br>3 Trixie<br>4 Mt Evelyn   |
| Toboggan Creek     | 5 Rio Grande<br>6 Last Chance<br>7 Iron Mask - Mammoth<br>8 Iron Vault<br>9 Silver Lake (White Heather)<br>10 Silver Lake - Trade Dollar<br>11 Josie  |
| Glacier Gulch      | 12 Glacier Gulch (North Side)<br>13 Glacier Gulch (South Side)<br>14 Lake Kathlyn   |
| Simpson Creek      | 15 Vancouver<br>16 Cascade<br>17 Yukon<br>18 Jessie<br>19 Empire<br>20 Dorothy<br>21 Heather<br>22 Snowshoe<br>23 Lone Star   |
| Southeastern Slope | 24 Zobnic<br>25 Zeolitic<br>26 Smiters<br>27 Canadian Citizen   |
| Southwestern Slope | 28 Victory<br>29 Coronado<br>30 Iron King<br>31 Mamie<br>32 Duthie (Ashman)<br>33 Duthie (Henderson)<br>34 Duthie (Humming Bird)<br>35 Duthie (Canary)<br>36 Mayflower<br>37 Neepawa<br>38 Neepawa<br>39 King Tut |

G. S. C. 1936

882264

Davidson

Sketch map showing approximate location of mineral deposits

