

882247

DAVIDSON

Sat. Sep. 16/06

Sun, cloud
+18°C

(SEX)

↑ Tour to core 'office'

Hosts: Jim Hatter } Blue Pearl
Tony L'Orsa } - 8 people on tour

Qtz 'plug' - phys. life in comp.
- see Handout Maps

Photos: 'Brain rock' ('popping
pressure cooker lid')

DOH-06-175 - 1148 to 1164 ft.

Photo: DOH-06-183ⁿ

280-285 ft: 1.69% MoS₂

285-290: 4.205%

290-295: 11.882%

- Hydrothermal breccia

[Tony L. gave TGS sa. of 'Brain Rock']

→ very high silica system

- Boisvenu drilling just about to start
10,000m w/c dth program to test

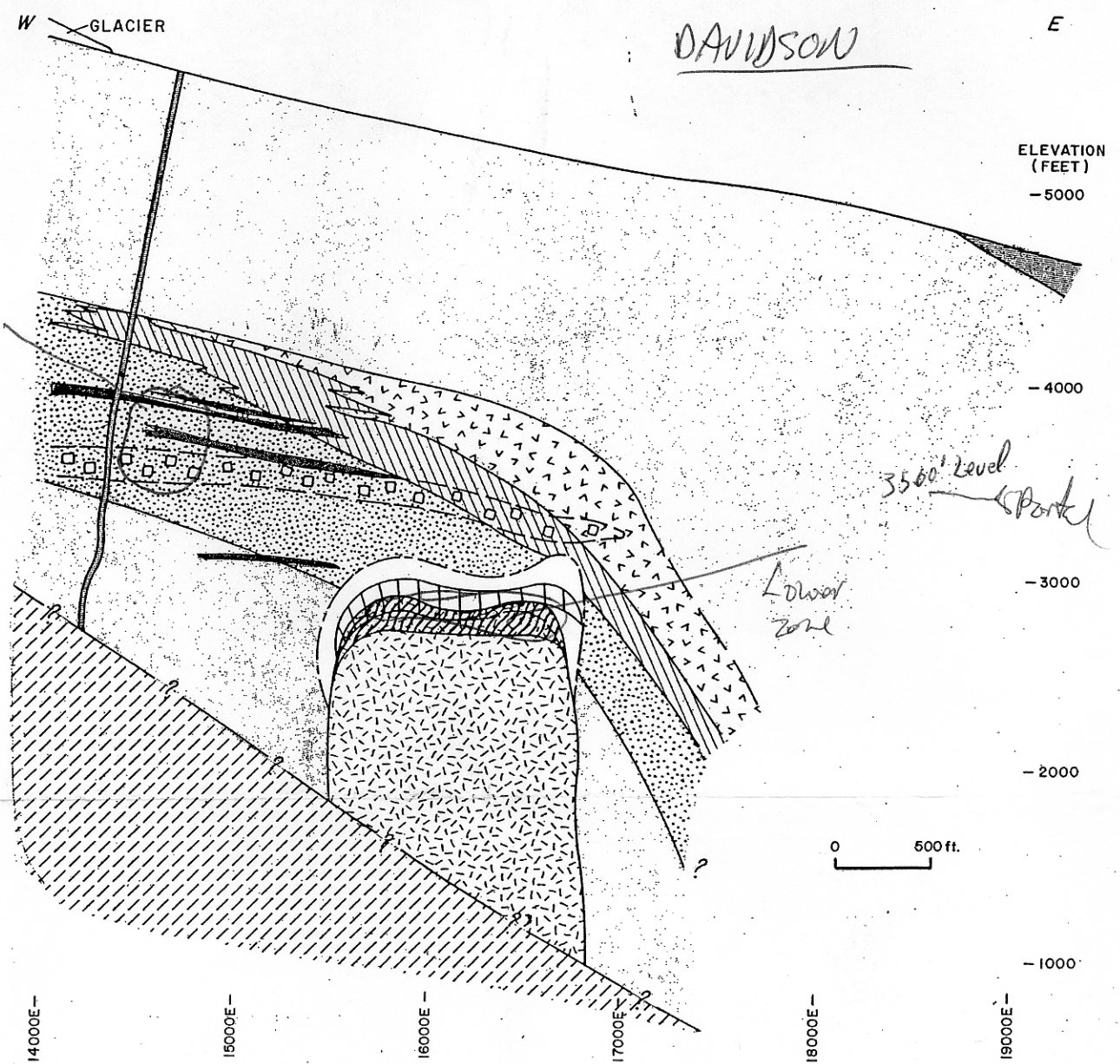
Lower zone

FIELD (S)

2006 ddk on Lower zone
incl. several intersections on
east contact:

→ Davidson

DAVIDSON



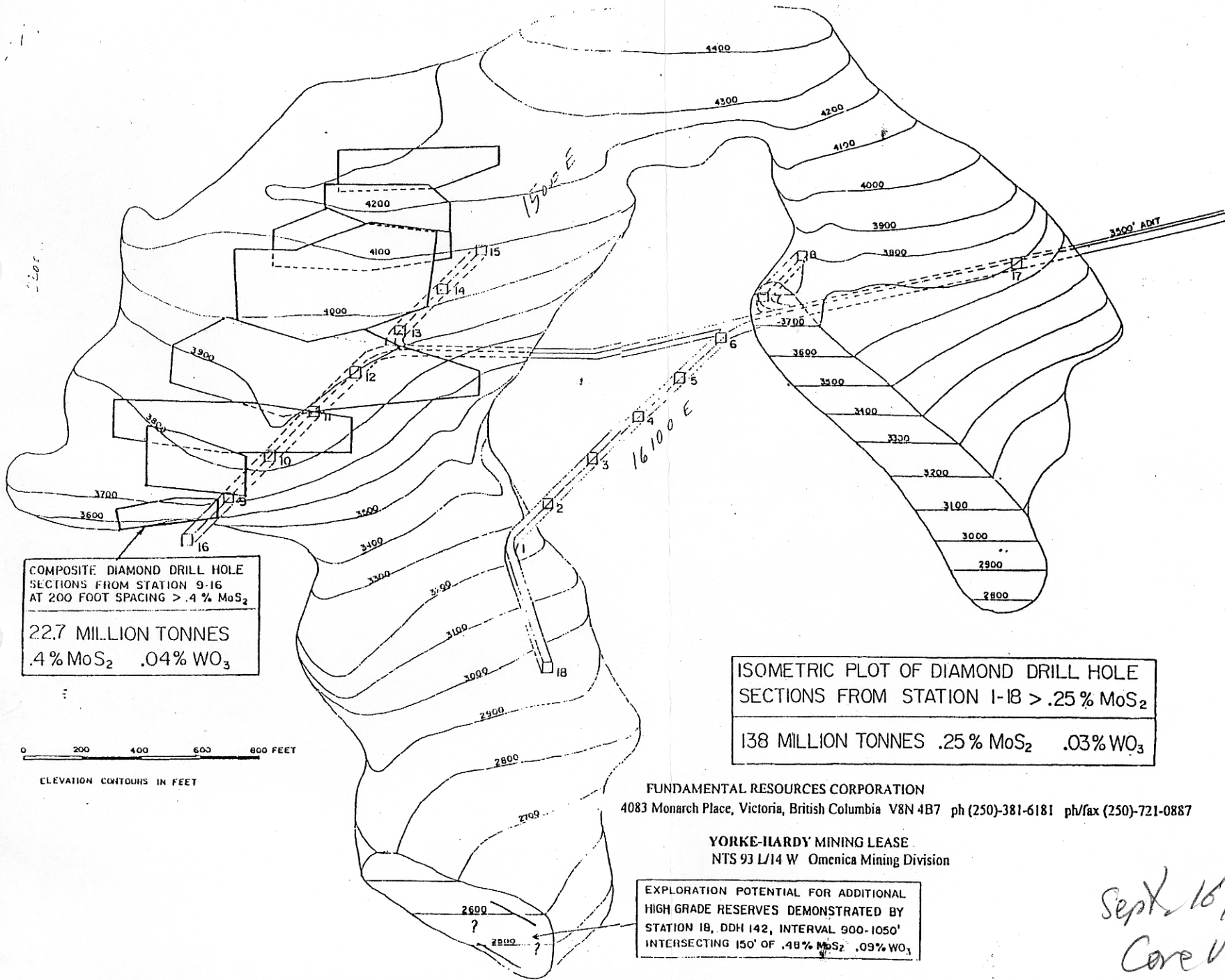
EXPLANATION

HAZELTON GROUP	RHYOLITE PLUG	GRANODIORITE
SKEENA GROUP	CRENULATE QUARTZ ZONE	BLOCKS OF STOPED HAZELTON VOLCANIC GROUP
INTRUSIVE ROCKS		ALTERATION
QUARTZ FELSPAR PORPHYRY DYKES	LAMPROPHYRE SILLS	QUARTZ STOCKWORK
HUDSON BAY MOUNTAIN STOCK	GRANODIORITE SHEET	HIGH SILICA ZONE
	APLITIC GRANODIORITE	
	PORPHYRITIC GRANODIORITE	

FIGURE 3.2. YORKE-HARDY GENERALIZED GEOLOGICAL CROSS SECTION (SOUTH OF ADIT)

Sept. 16/06
Core visit

→ Davidson



COMPOSITE DIAMOND DRILL HOLE
SECTIONS FROM STATION 9-16
AT 200 FOOT SPACING > .4% MoS₂

22.7 MILLION TONNES
.4% MoS₂ .04% WO₃

ISOMETRIC PLOT OF DIAMOND DRILL HOLE
SECTIONS FROM STATION 1-18 > .25% MoS₂

138 MILLION TONNES .25% MoS₂ .03% WO₃

0 200 400 600 800 FEET

ELEVATION CONTOURS IN FEET

FUNDAMENTAL RESOURCES CORPORATION

4083 Monarch Place, Victoria, British Columbia V8N 4B7 ph (250)-381-6181 ph/fax (250)-721-0887

YORKE-HARDY MINING LEASE

NTS 93 L/14 W Omenica Mining Division

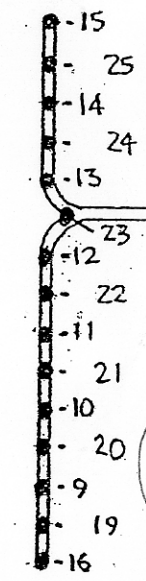
EXPLORATION POTENTIAL FOR ADDITIONAL
HIGH GRADE RESERVES DEMONSTRATED BY
STATION 18, DDH 142, INTERVAL 900-1050'
INTERSECTING 150' OF .48% MoS₂ .09% WO₃

Sept 16/06
Core Visit

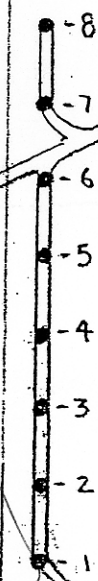
21,000 N

19,000 N

150 N



161 N



150 S

161 S

161 SE EX 18
 ↓
 to 250m
 to top of
 par. plug
 10,000 mddh
 to do

Mineralized
 tongue
 target

"Granodiorite"

Garnet
 "appaloosa rock"

Sharp, irregular
 contact

Begin pervasive bleaching

(9) Large safety bay

Hazleton volcanics
 (5)

Skaena
 sediment
 (4)

53°

Structural
 discontinuity

PORTAL
 Pump Stn
 Coal seam

DAVIDSON
 Sept. 16/06
 Core Visit 17000 N

PLAN 3500 LEVEL
 SHOWING WORKINGS
 AND DRILL STATIONS

1" = 500'

14,000 E

16,000 E

18,000 E

20,000 E