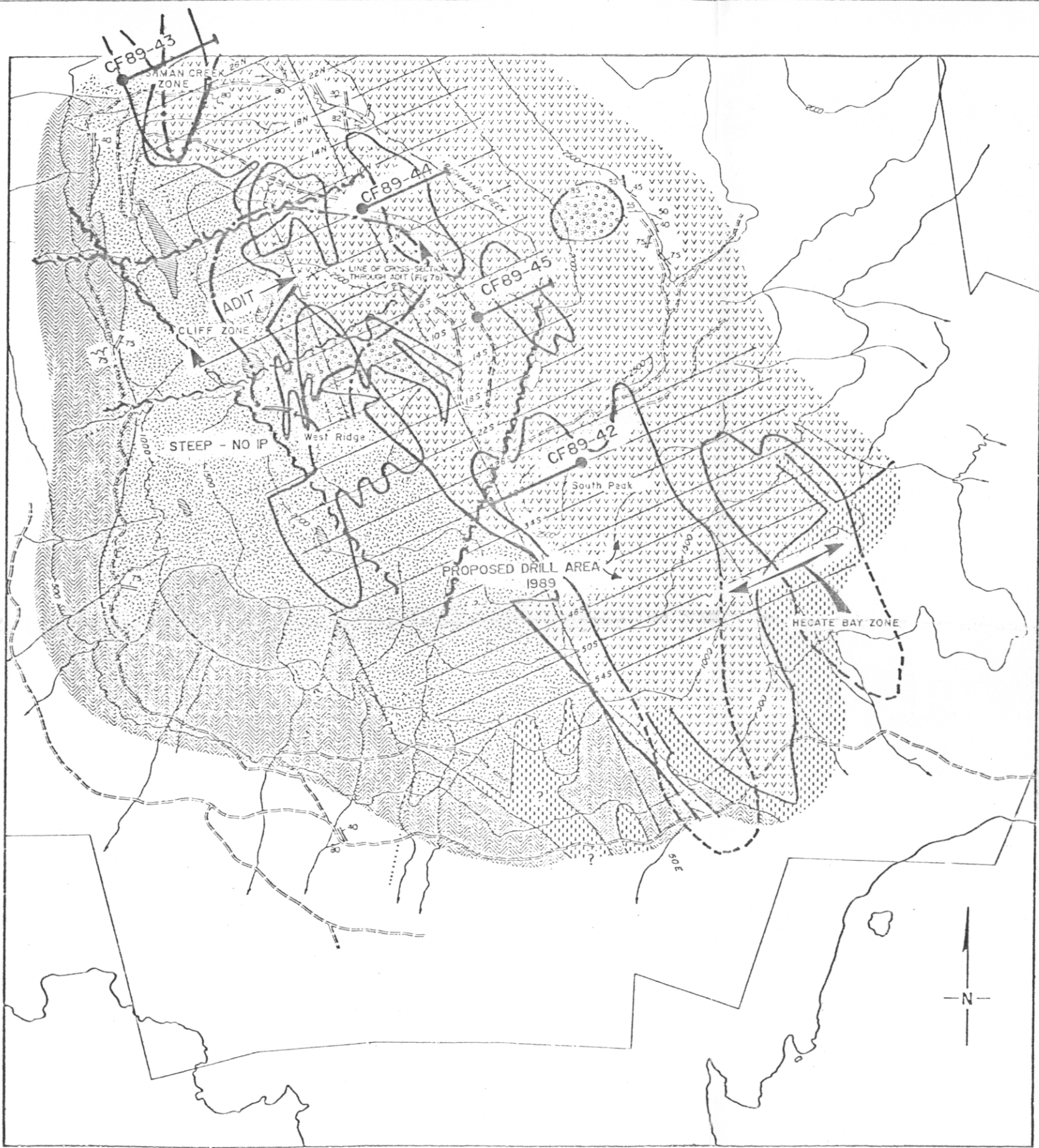

















TOS → CATFACE



LEGEND

-  Porphyritic dacite
-  Porphyritic granodiorite :
Cliff porphyritic granodiorite
Grey porphyritic granodiorite
-  Hecate Bay quartz diorite
-  Catface quartz monzonite
-  Westcoast diorites
-  Karmutsen volcanic rocks

SYMBOLS

- Bedding 
- Shear zone 
- Dyke 
- Foliation 
- Airphotograph lineaments 
- Surveyed claim location lines 
- Adit 
- Prominent IP Anomalies 
- 1989 Drill Holes 

Modified from Company Plans

FALCONBRIDGE LIMITED

GEOLOGY OF CATFACE

WORK BY	DRAWN BY	DATE: Dec 1989
SGE	VJG	
0 1000 2000 3000 feet		
0 300 600 900 metres		

PROJECT NO. 005	Figure: 1
N.T.S. 92E/1+8, F/4+5	

881691

MAP #: 005-1-Q024

