

VBS

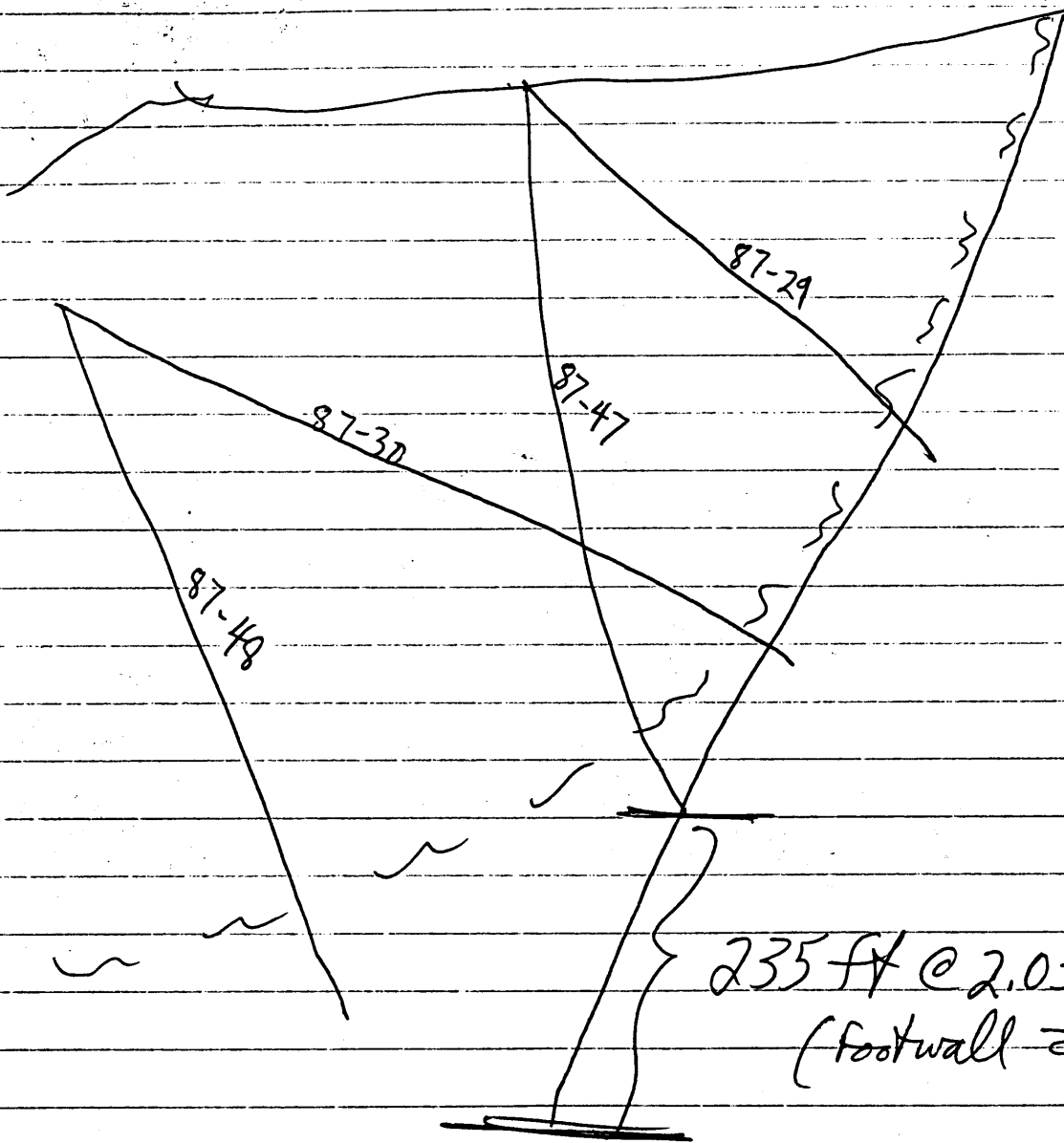
BRETT

June 10/88

881409

Surface

RC-88-11



235 ft @ 2.03 pt Au!

(Footwall zone in andesitic pyroclastics)

Section 8+05 N

Main Shear Zone


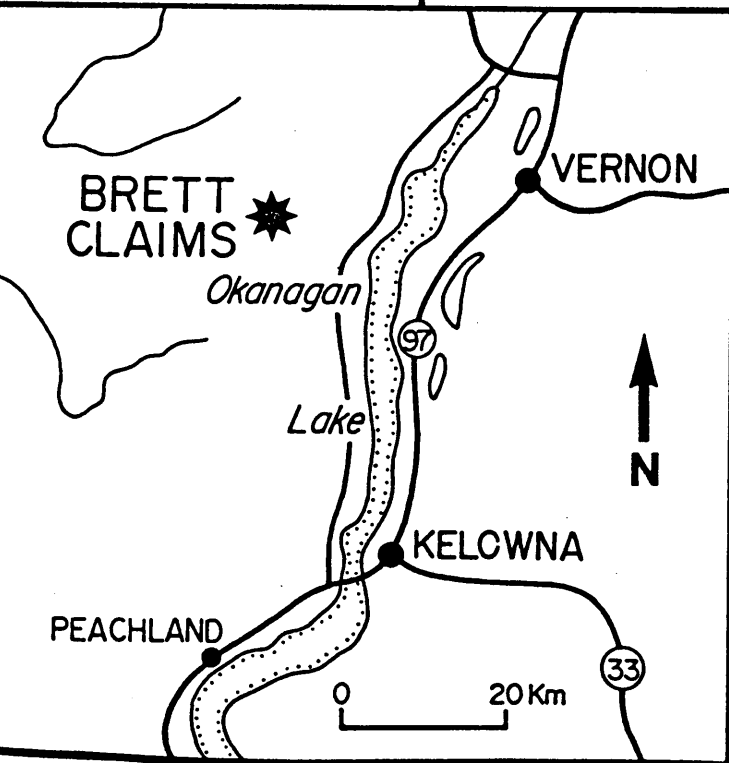
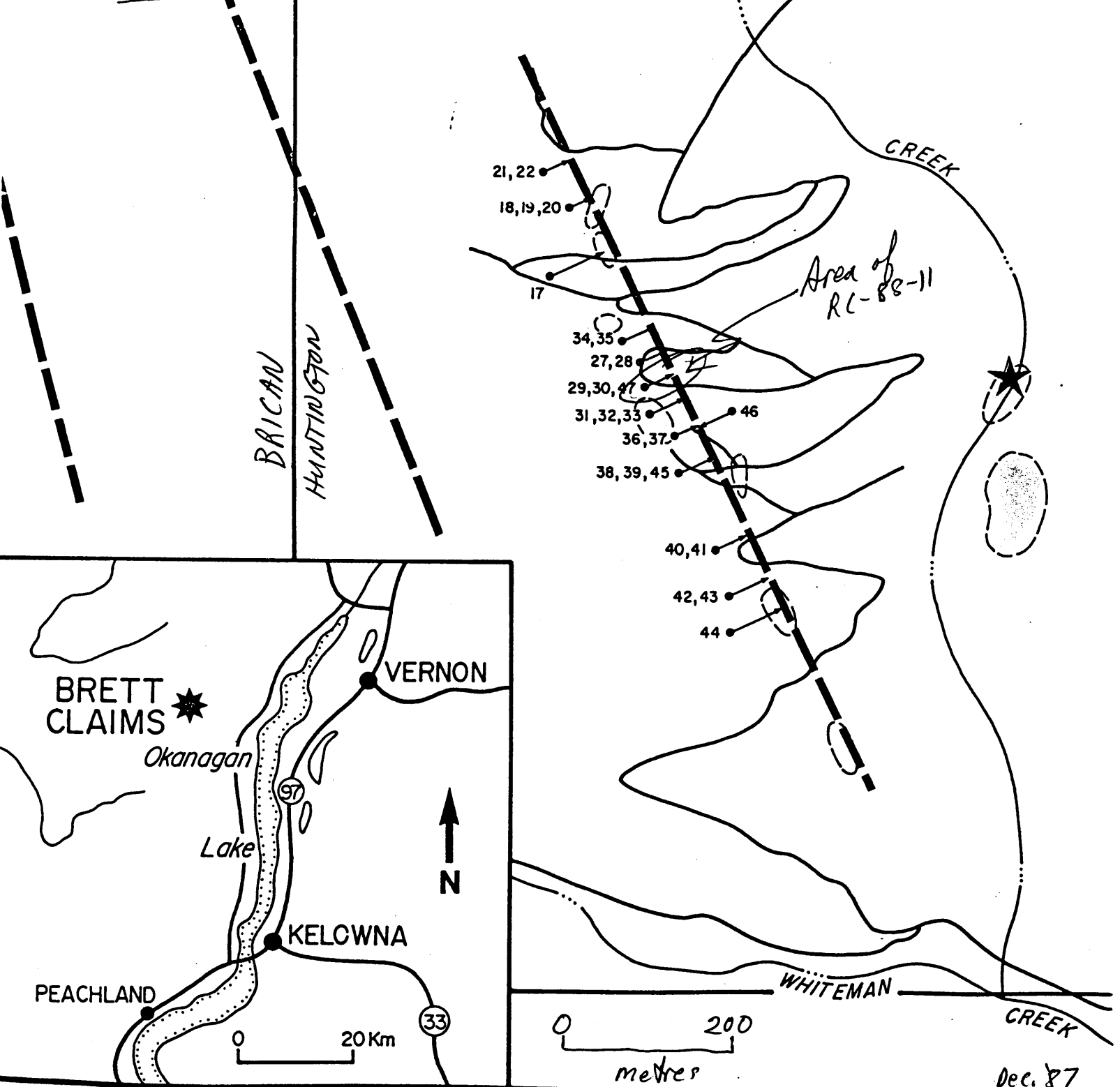
# HUNTINGTON RESOURCES / Inc.

(lacana option)

BRETT Property



HOLE No.	oz./t. Au	Ft.
87-29	.737	137.8-155
87-42	.991	256.7-265
87-47	.980	245.1-248.1
RC-88-11	<u>2.03</u>	<u>235</u>



Dec. 87

6500

TAHAETKUN MOUNTAIN

Note: No mineral prospects shown

Intrusive location of BRETT should be annotated

LAKE

4500

4000

3500

3000

WHITEMAN

50.3 Ma

6000

2t

2T

2t

2T

Relim. Map No. 37

Geology of the Terrace Mountain Tertiary Outlier

by B.N. Church

Dec. 80

0 km

ALLENBOROUGH

90

